# 2011-07-22 RF10 Profiling times

| Site | UTC_start | UTC_stop | UTC_start | UTC_stop |
|---|---|---|---|---|
| Beltsville | 50440 | 50900 | 14:00:40 | 14:08:20 |
| Highway | 51085 | 51409 | 14:11:25 | 14:16:49 |
| UMBC | 51410 | 51417 | 14:16:50 | 14:16:57 |
| Highway | 51418 | 51625 | 14:16:58 | 14:20:25 |
| Padonia | 51670 | 52455 | 14:21:10 | 14:34:15 |
| Fairhill | 52965 | 54095 | 14:42:45 | 15:01:35 |
| Aldino | 54445 | 55660 | 15:07:25 | 15:27:40 |
| Edgewood | 55840 | 56995 | 15:30:40 | 15:49:55 |
| Essex | 57155 | 57875 | 15:52:35 | 16:04:35 |
| Chesapeake Bay | 57990 | 58330 | 16:06:30 | 16:12:10 |
| Highway | 58710 | 58807 | 16:18:30 | 16:20:07 |
| UMBC | 58808 | 58815 | 16:20:08 | 16:20:15 |
| Highway | 58816 | 59010 | 16:20:16 | 16:23:30 |
| Padonia | 59065 | 59780 | 16:24:25 | 16:36:20 |
| Fairhill | 60290 | 61745 | 16:44:50 | 17:09:05 |
| Aldino | 62105 | 63160 | 17:15:05 | 17:32:40 |
| Edgewood | 63320 | 64455 | 17:35:20 | 17:54:15 |
| Essex | 64730 | 65360 | 17:58:50 | 18:09:20 |
| Chesapeake Bay | 65475 | 65780 | 18:11:15 | 18:16:20 |
| Beltsville | 66160 | 66645 | 18:22:40 | 18:30:45 |
| Highway | 66835 | 67106 | 18:33:55 | 18:38:26 |
| UMBC | 67107 | 67114 | 18:38:27 | 18:38:34 |
| Highway | 67115 | 67320 | 18:38:35 | 18:42:00 |
| Padonia | 67360 | 67975 | 18:42:40 | 18:52:55 |
| Fairhill | 68485 | 69945 | 19:01:25 | 19:25:45 |
| Aldino | 70315 | 71420 | 19:31:55 | 19:50:20 |
| Edgewood | 71550 | 72590 | 19:52:30 | 20:09:50 |
| Essex | 72755 | 73385 | 20:12:35 | 20:23:05 |
| Chesapeake Bay | 73495 | 73790 | 20:24:55 | 20:29:50 |
| Beltsville | 74130 | 74650 | 20:35:30 | 20:44:10 |
| Chesapeake Bay | 74995 | 75640 | 20:49:55 | 21:00:40 |

# 2011-07-22 RF10

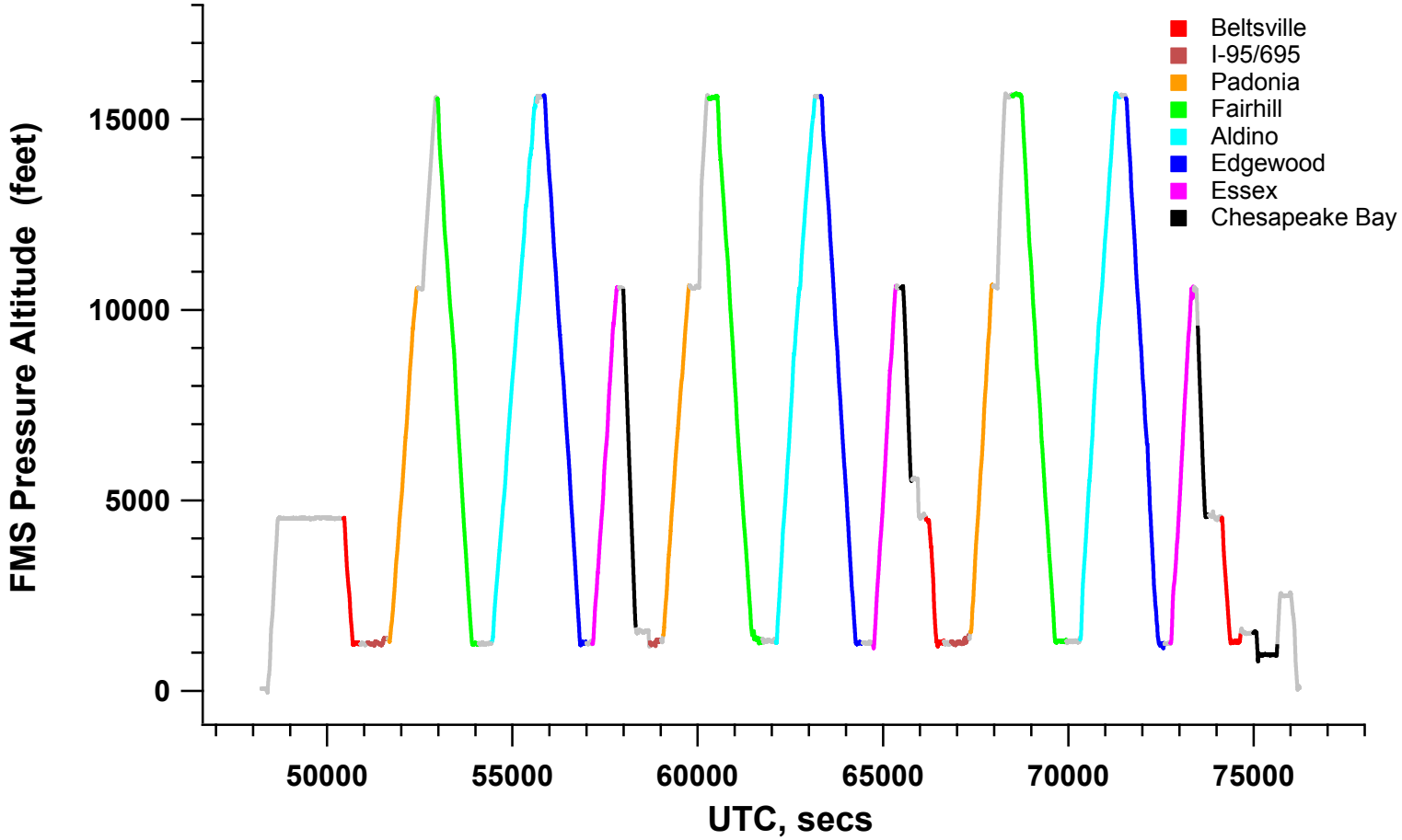

# 2011-07-22 RF10 Loop 1

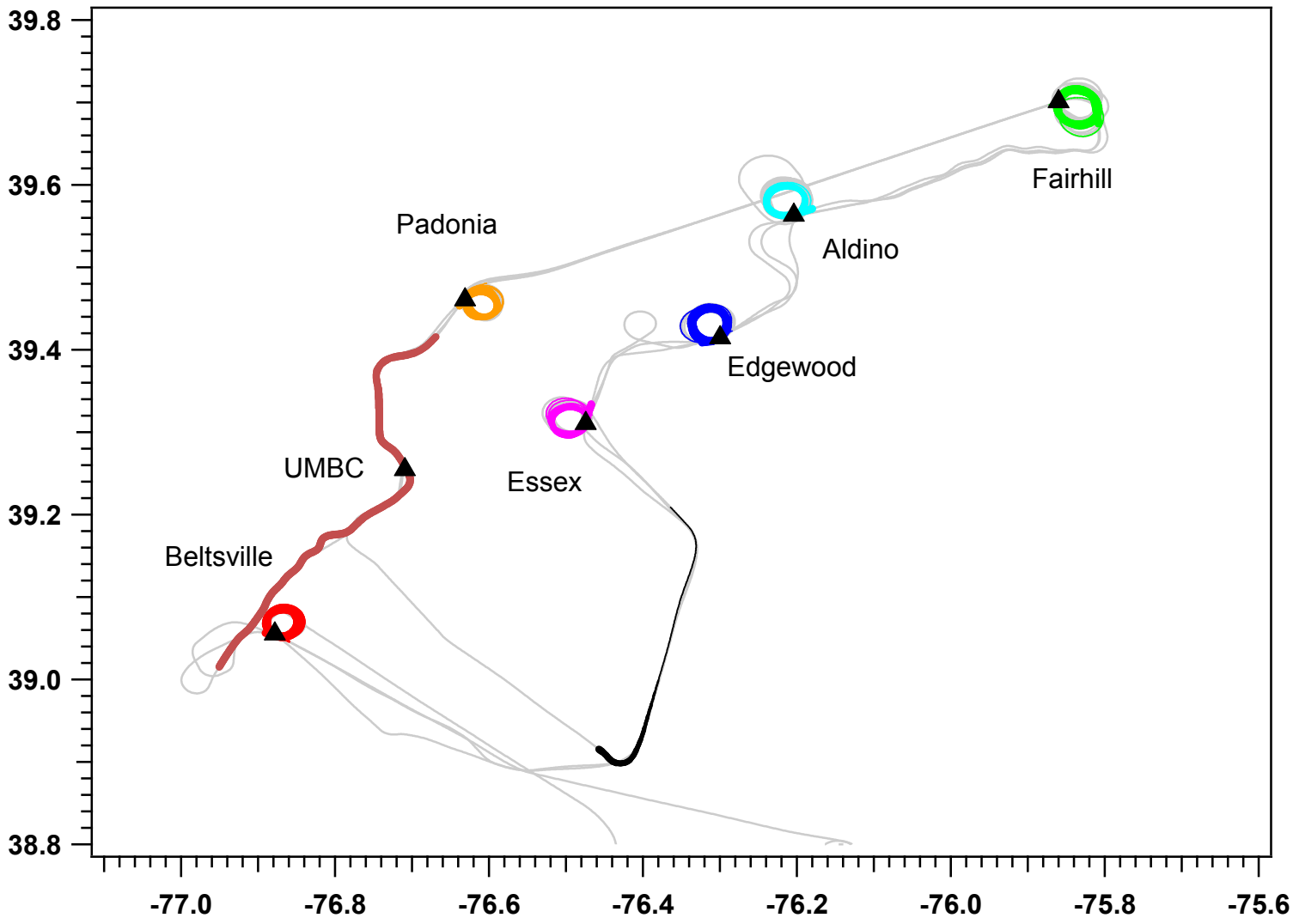

# 2011-07-22 RF10 Loop 2

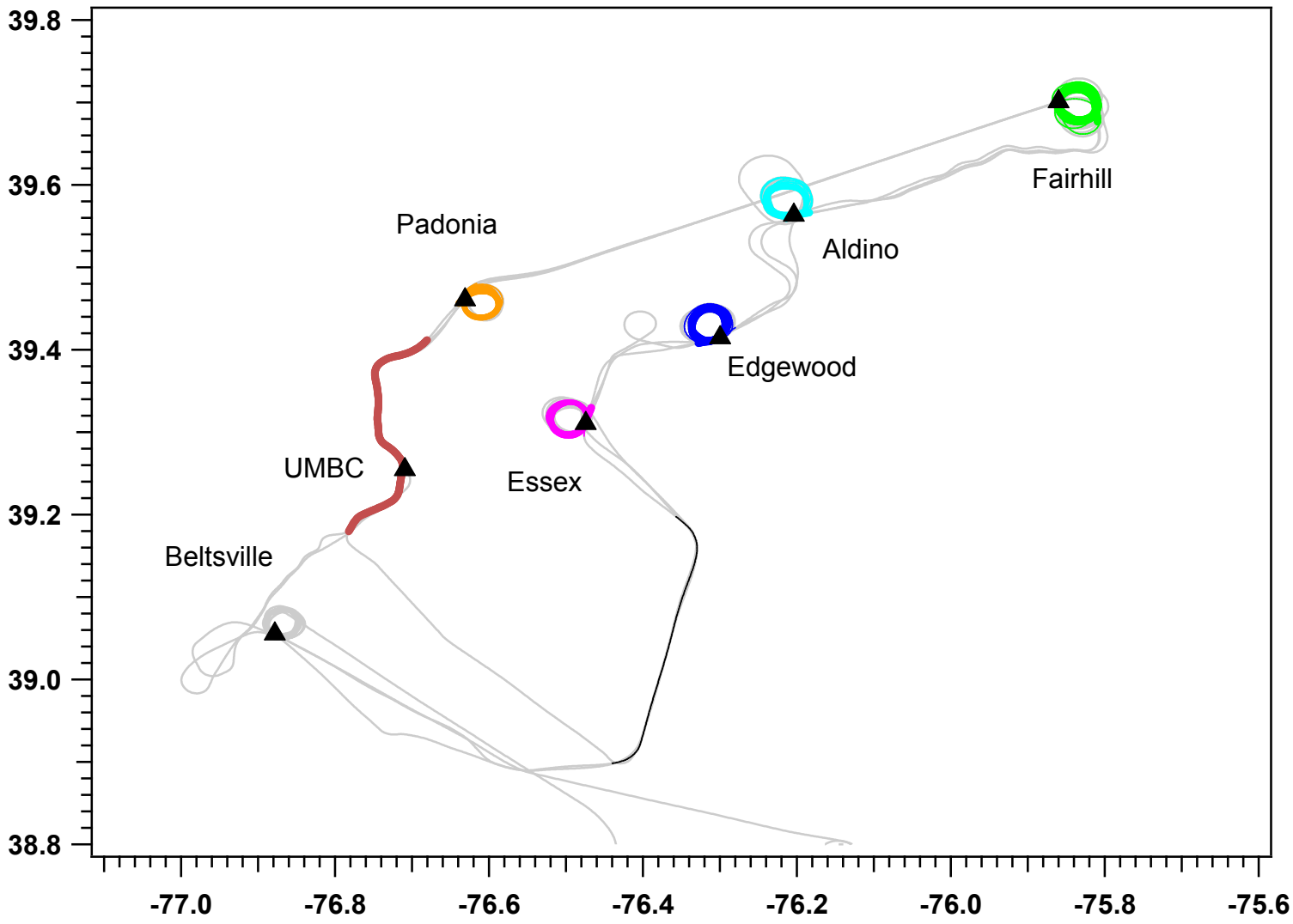

# 2011-07-22 RF10 Loop 3

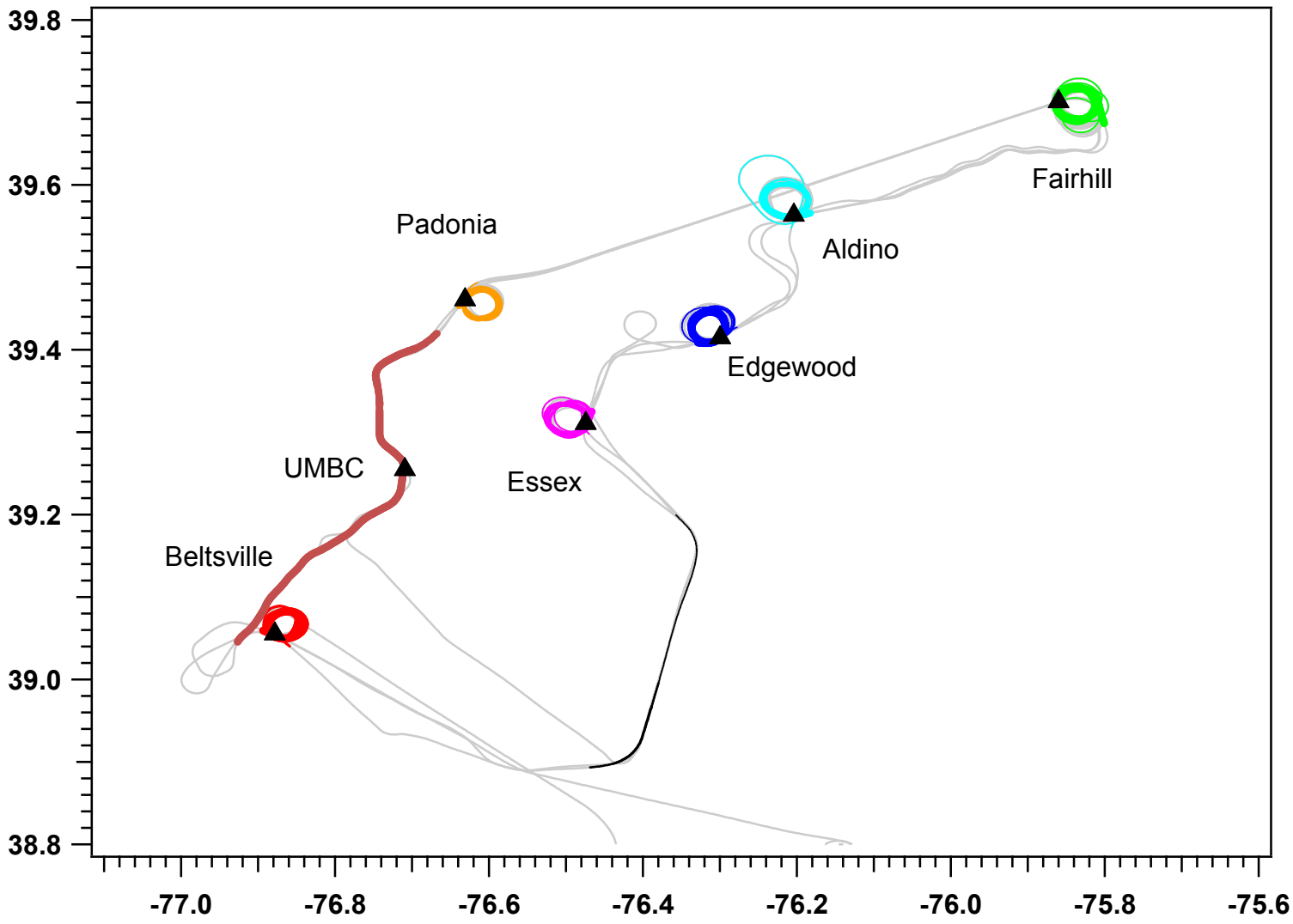
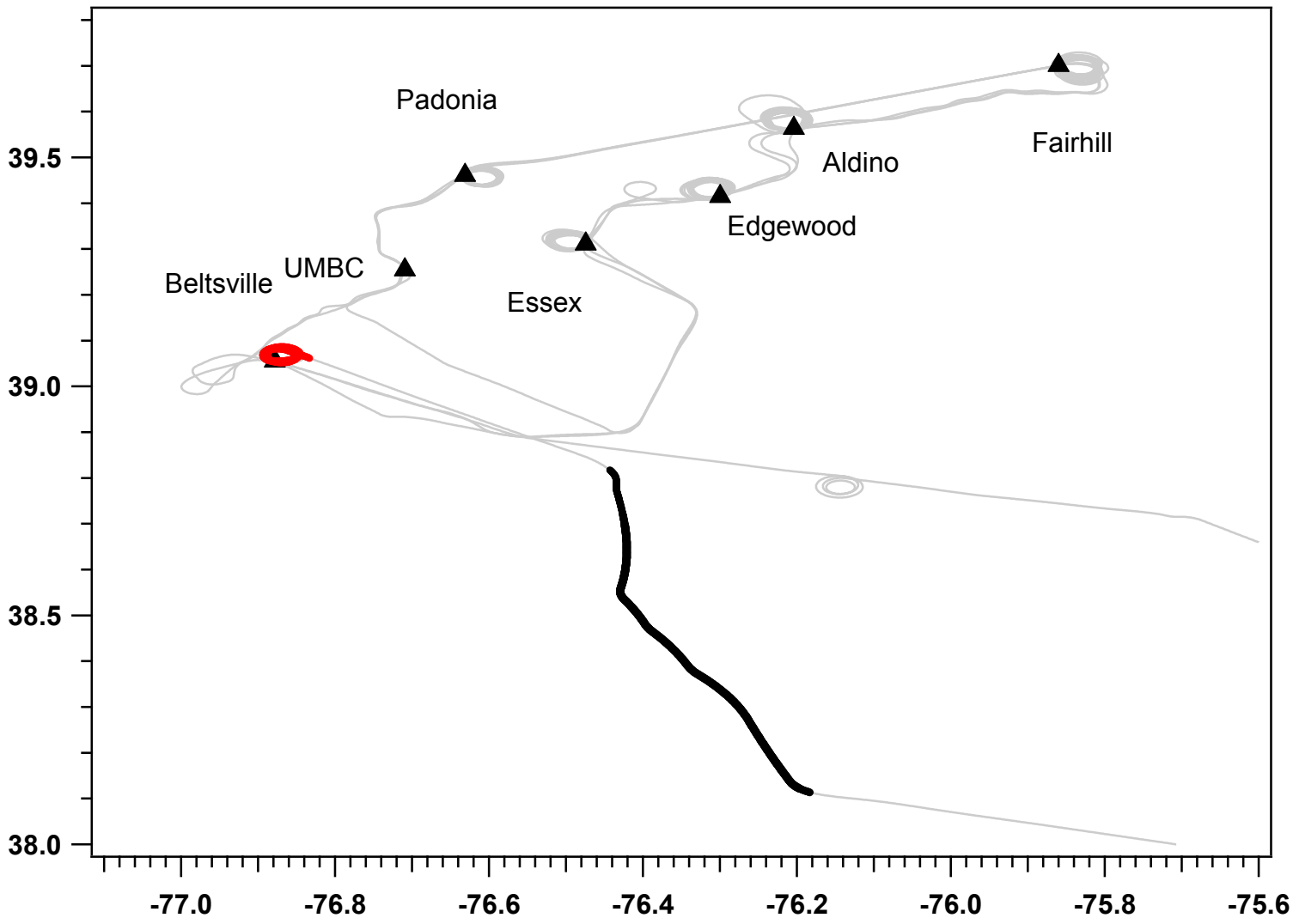
# 2011-07-22 RF10 Loop 4