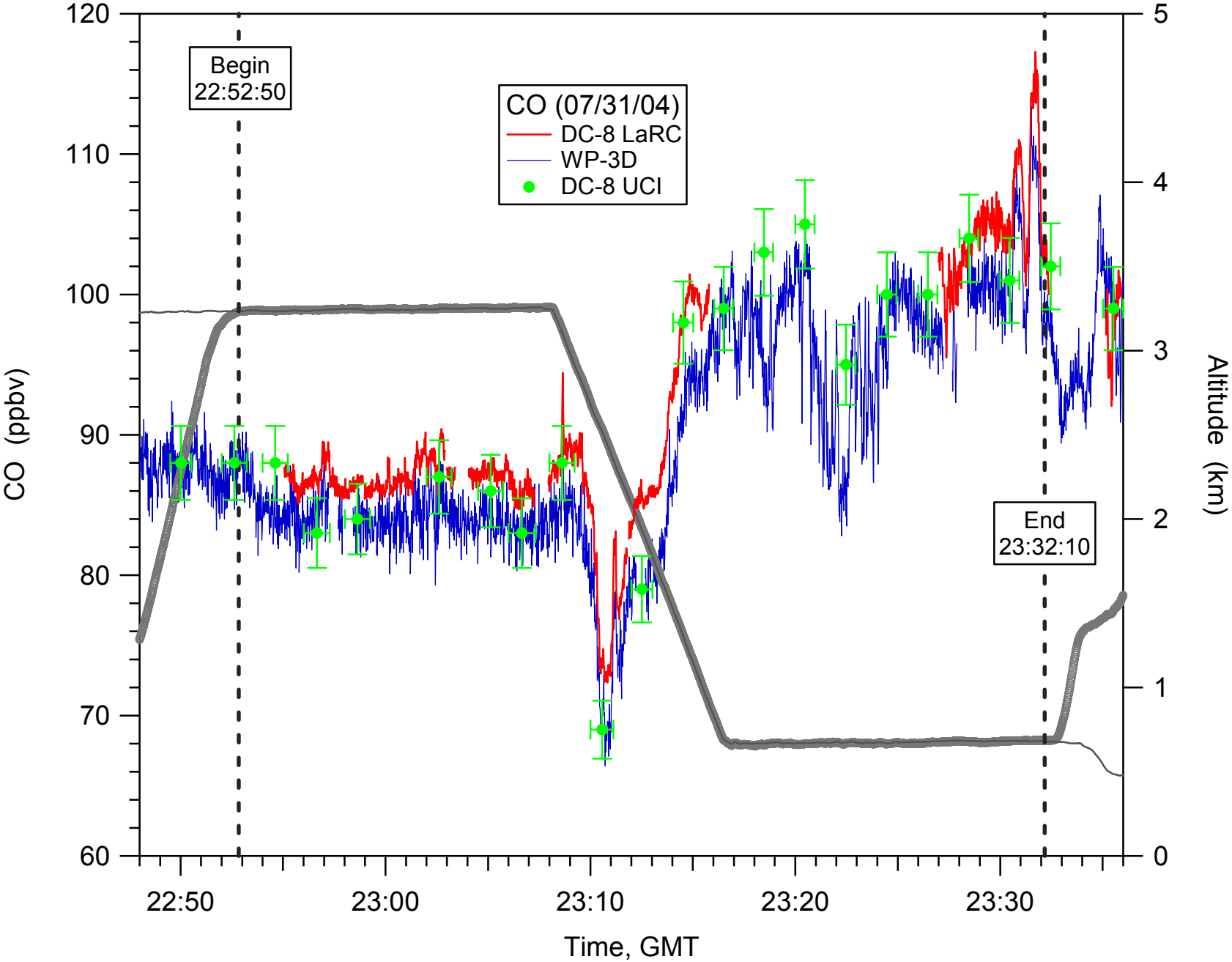
CO (07/31/04)
DC-8 LaRC
WP-3D
DC-8 UCI
Begin
22:52:50
End
23:32:10
CO (ppbv)
Altitude (km)
Time, GMT
120
110
100
90
80
70
60
5
4
3
2
1
0
22:50
23:00
23:10
23:20
23:30

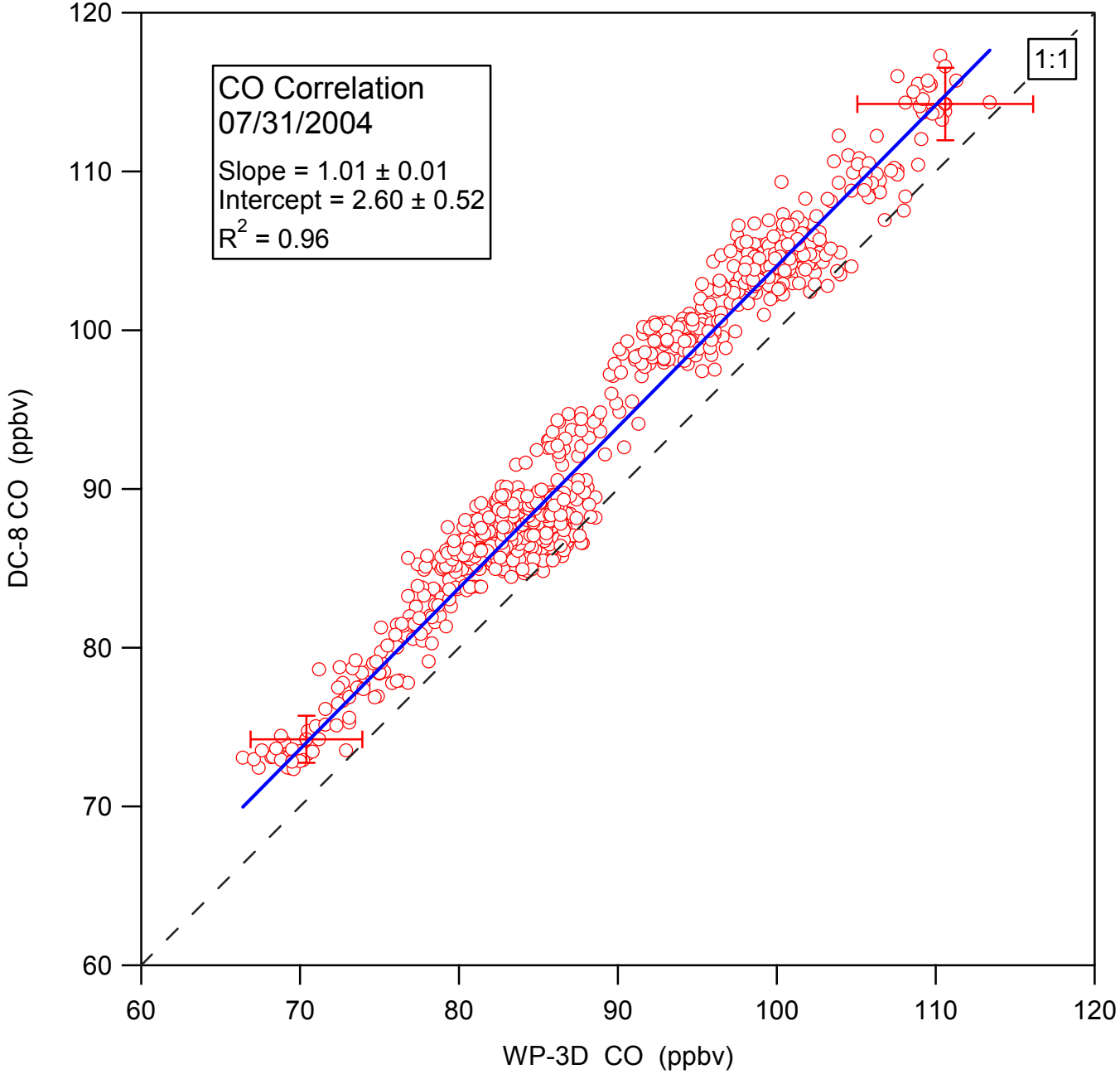
CO Correlation
07/31/2004
Slope = 1.01 ± 0.01
Intercept = 2.60 ± 0.52
R2 = 0.96
1:1
DC-8 CO (ppbv)
WP-3D CO (ppbv)
60
70
80
90
100
110
120

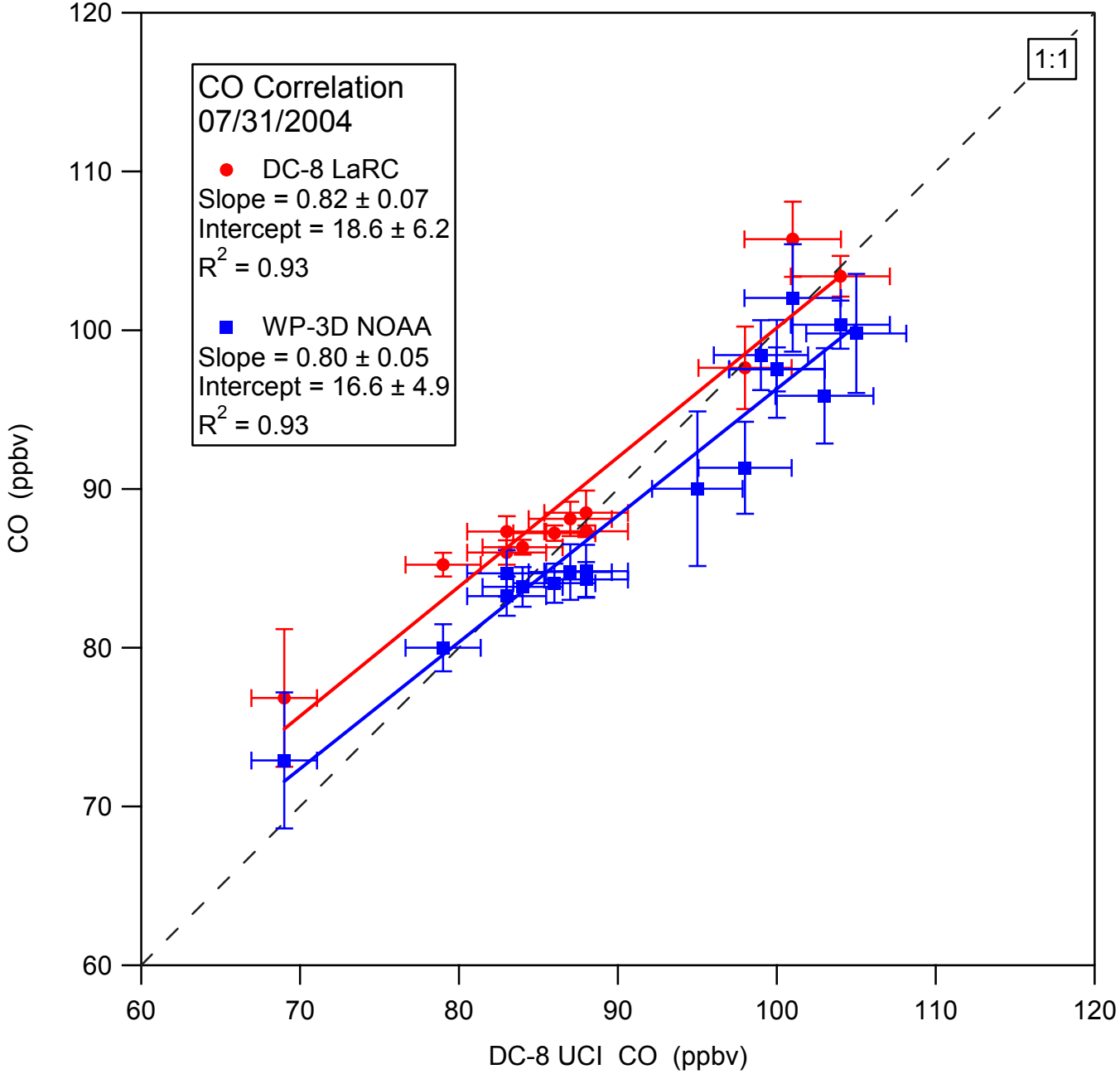
CO Correlation
07/31/2004
DC-8 LaRC
Slope = 0.82 ± 0.07
Intercept = 18.6 ± 6.2
R2 = 0.93
WP-3D NOAA
Slope = 0.80 ± 0.05
Intercept = 16.6 ± 4.9
R2 = 0.93
1:1
CO (ppbv)
DC-8 UCI CO (ppbv)
60
70
80
90
100
110
120