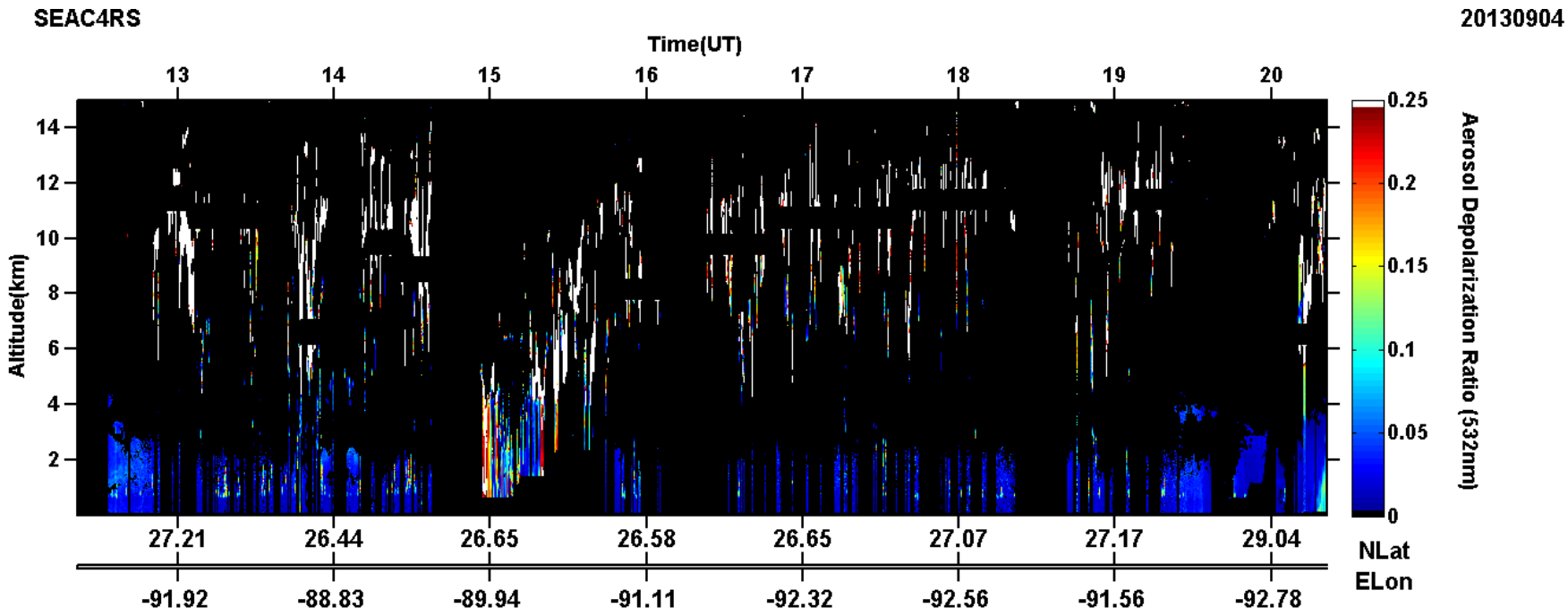
SEAC4RS
20130904
Time(UT)
13
14
15
16
17
18
19
20
Altitude(km)
14
12
10
8
6
4
2
27.21
26.44
26.65
26.58
26.65
27.07
27.17
29.04
NLat
-91.92
-88.83
-89.94
-91.11
-92.32
-92.56
-91.56
-92.78
ELon
0.25
0.2
0.15
0.1
0.05
0
Aerosol Depolarization Ratio (532nm)

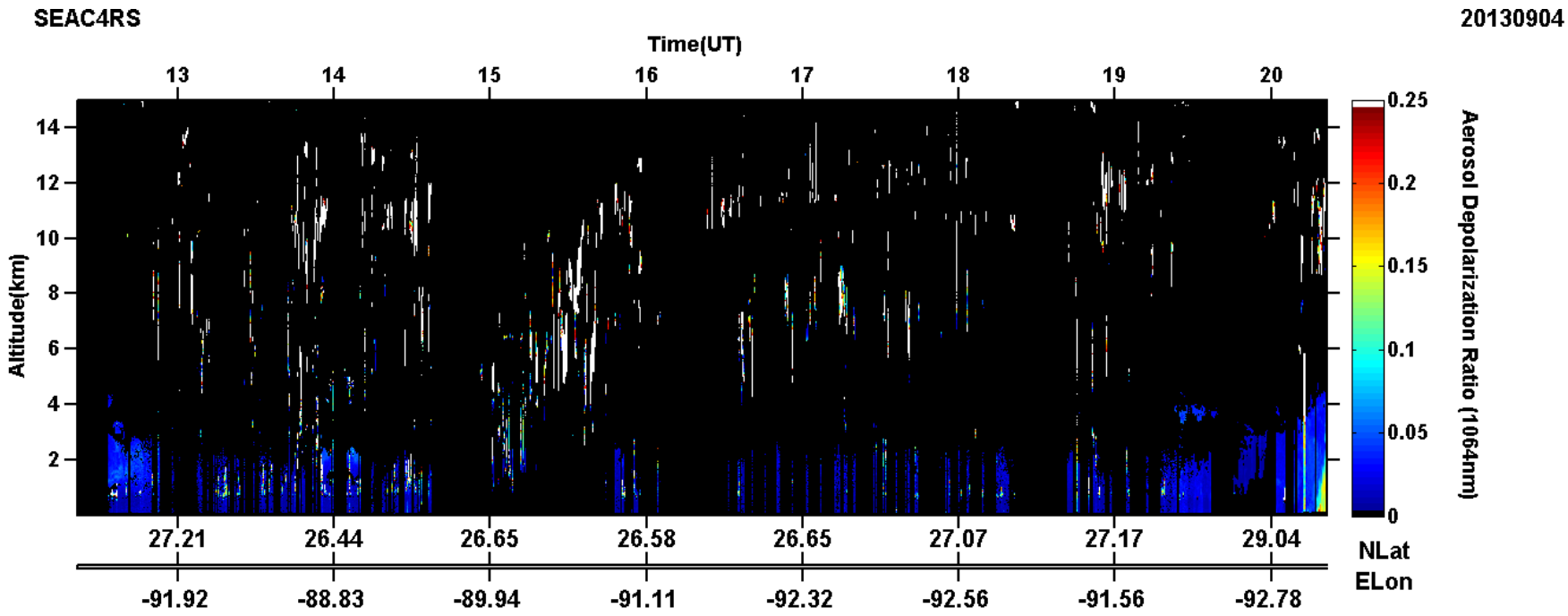
SEAC4RS
20130904
Time(UT)
13
14
15
16
17
18
19
20
Altitude(km)
14
12
10
8
6
4
2
27.21
26.44
26.65
26.58
26.65
27.07
27.17
29.04
NLat
-91.92
-88.83
-89.94
-91.11
-92.32
-92.56
-91.56
-92.78
ELon
0.25
0.2
0.15
0.1
0.05
0
Aerosol Depolarization Ratio (1064nm)

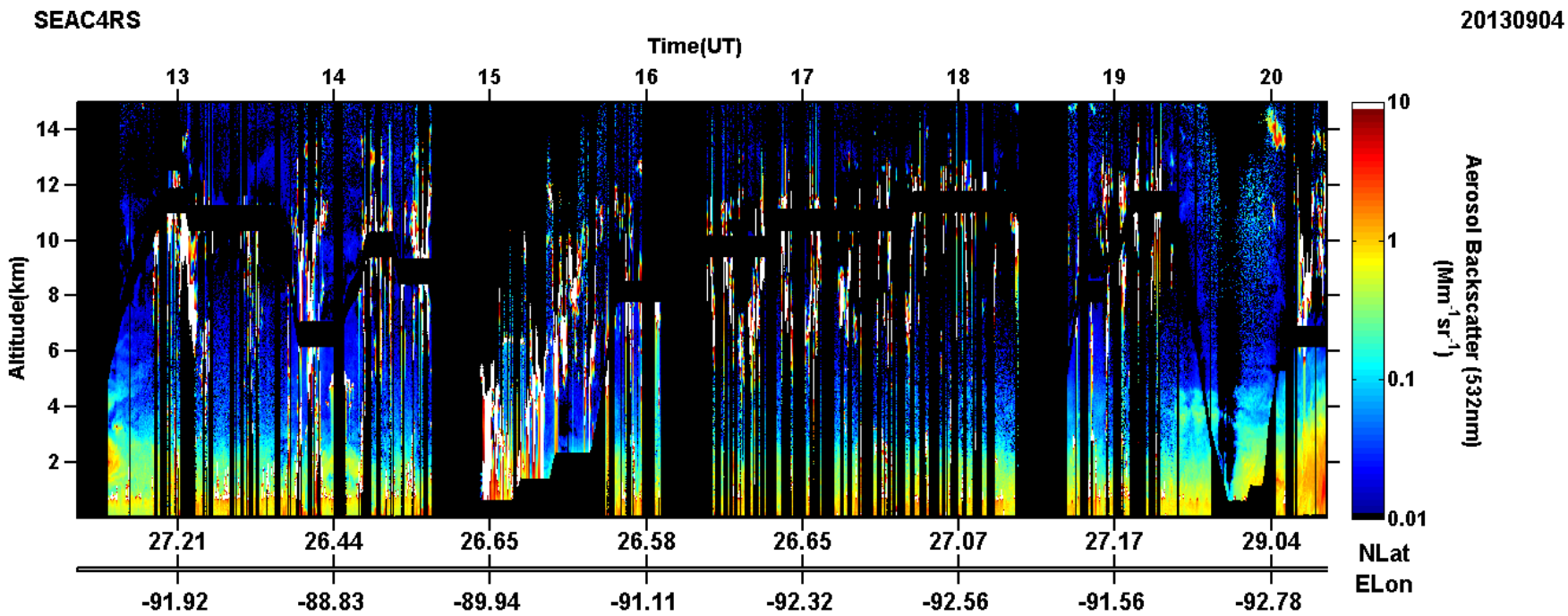
SEAC4RS
20130904
Time(UT)
13
14
15
16
17
18
19
20
Altitude(km)
14
12
10
8
6
4
2
27.21
26.44
26.65
26.58
26.65
27.07
27.17
29.04
NLat
-91.92
-88.83
-89.94
-91.11
-92.32
-92.56
-91.56
-92.78
ELon
10
1
0.1
0.01
Aerosol Backscatter (532nm)
(Mm-1 sr-1)

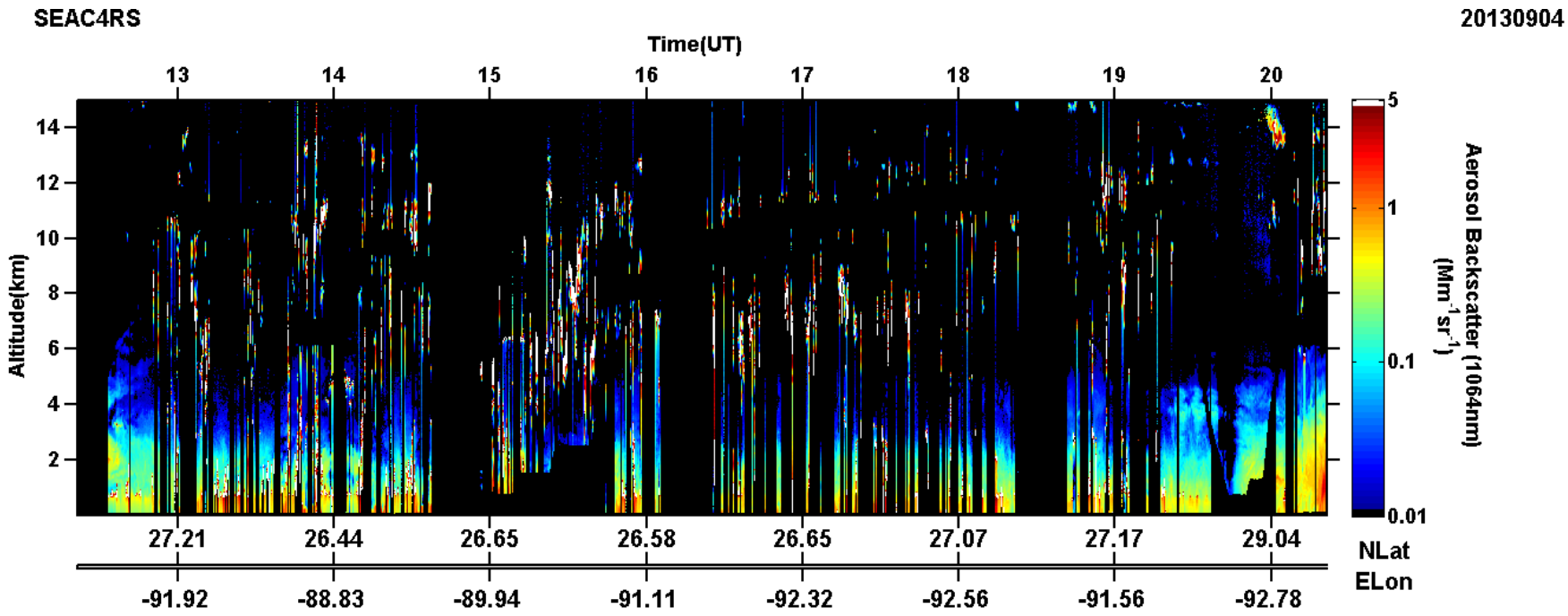
SEAC4RS
20130904
Time(UT)
13
14
15
16
17
18
19
20
Altitude(km)
14
12
10
8
6
4
2
27.21
26.44
26.65
26.58
26.65
27.07
27.17
29.04
NLat
-91.92
-88.83
-89.94
-91.11
-92.32
-92.56
-91.56
-92.78
ELon
Aerosol Backscatter (1064nm)
(Mm-1sr-1)
5
1
0.1
0.01

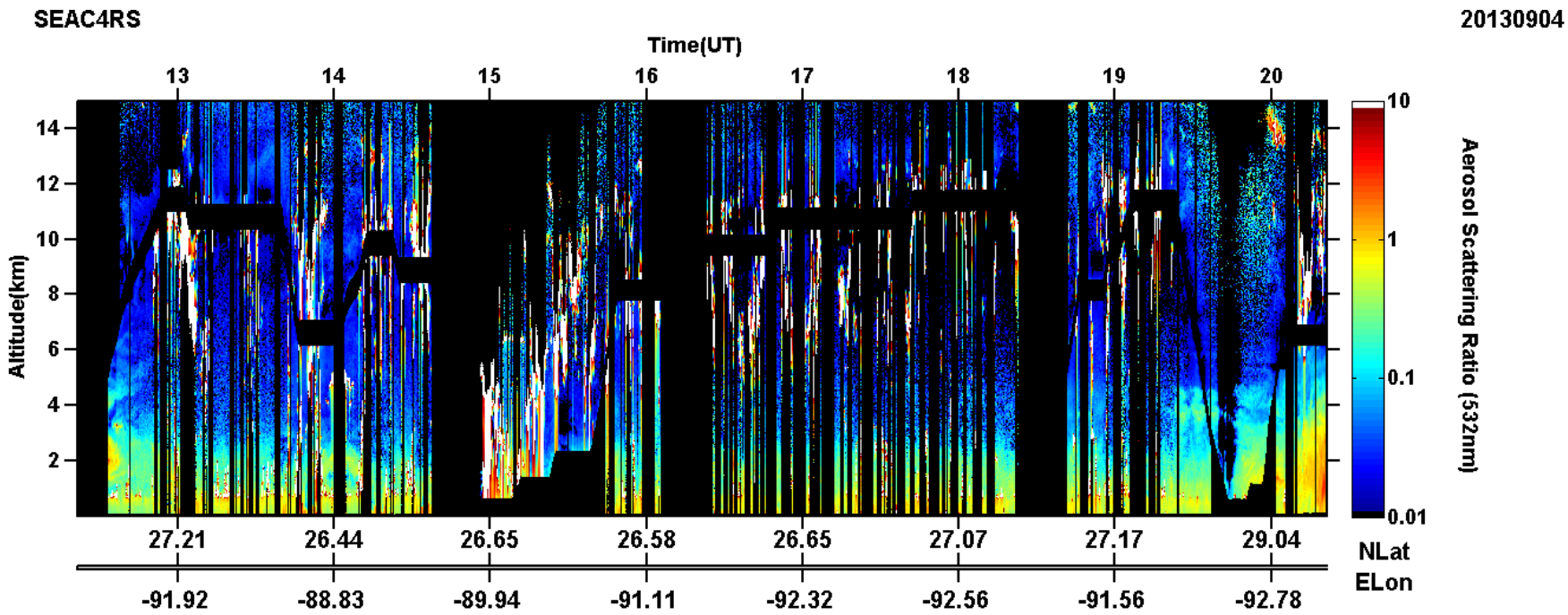
SEAC4RS
20130904
Time(UT)
13
14
15
16
17
18
19
20
Altitude(km)
14
12
10
8
6
4
2
27.21
26.44
26.65
26.58
26.65
27.07
27.17
29.04
NLat
-91.92
-88.83
-89.94
-91.11
-92.32
-92.56
-91.56
-92.78
ELon
10
1
0.1
0.01
Aerosol Scattering Ratio (532nm)

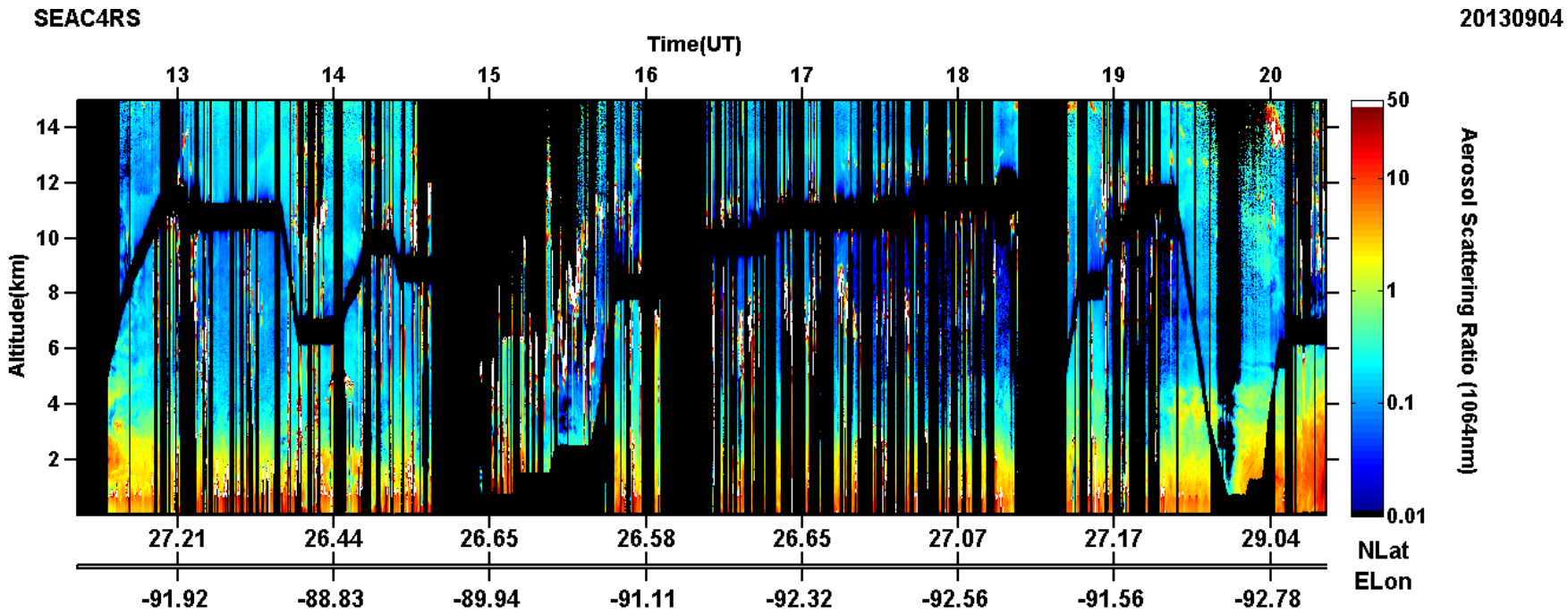
SEAC4RS
20130904
Time(UT)
13
14
15
16
17
18
19
20
Altitude(km)
14
12
10
8
6
4
2
27.21
26.44
26.65
26.58
26.65
27.07
27.17
29.04
NLat
-91.92
-88.83
-89.94
-91.11
-92.32
-92.56
-91.56
-92.78
ELon
50
10
1
0.1
0.01
Aerosol Scattering Ratio (1064nm)

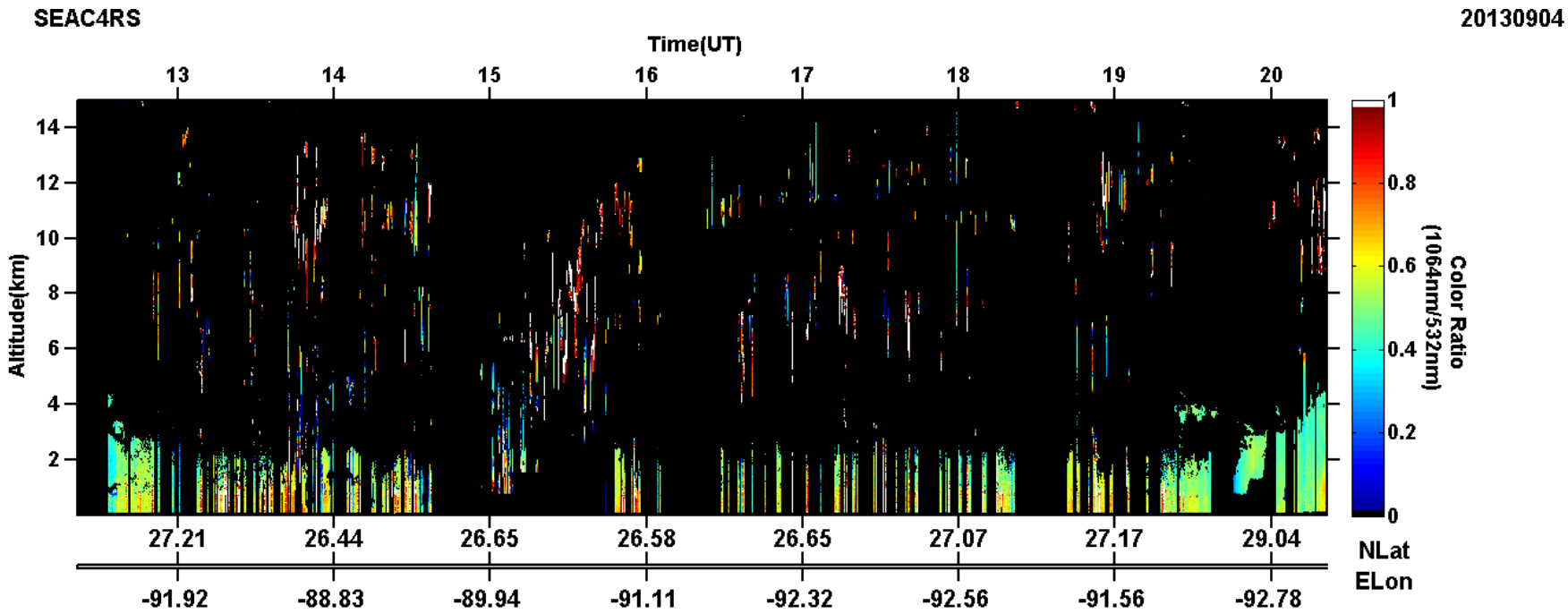
SEAC4RS
20130904
Time(UT)
13
14
15
16
17
18
19
20
Altitude(km)
14
12
10
8
6
4
2
27.21
26.44
26.65
26.58
26.65
27.07
27.17
29.04
NLat
-91.92
-88.83
-89.94
-91.11
-92.32
-92.56
-91.56
-92.78
ELon
Color Ratio
(1064nm/532nm)
1
0.8
0.6
0.4
0.2
0

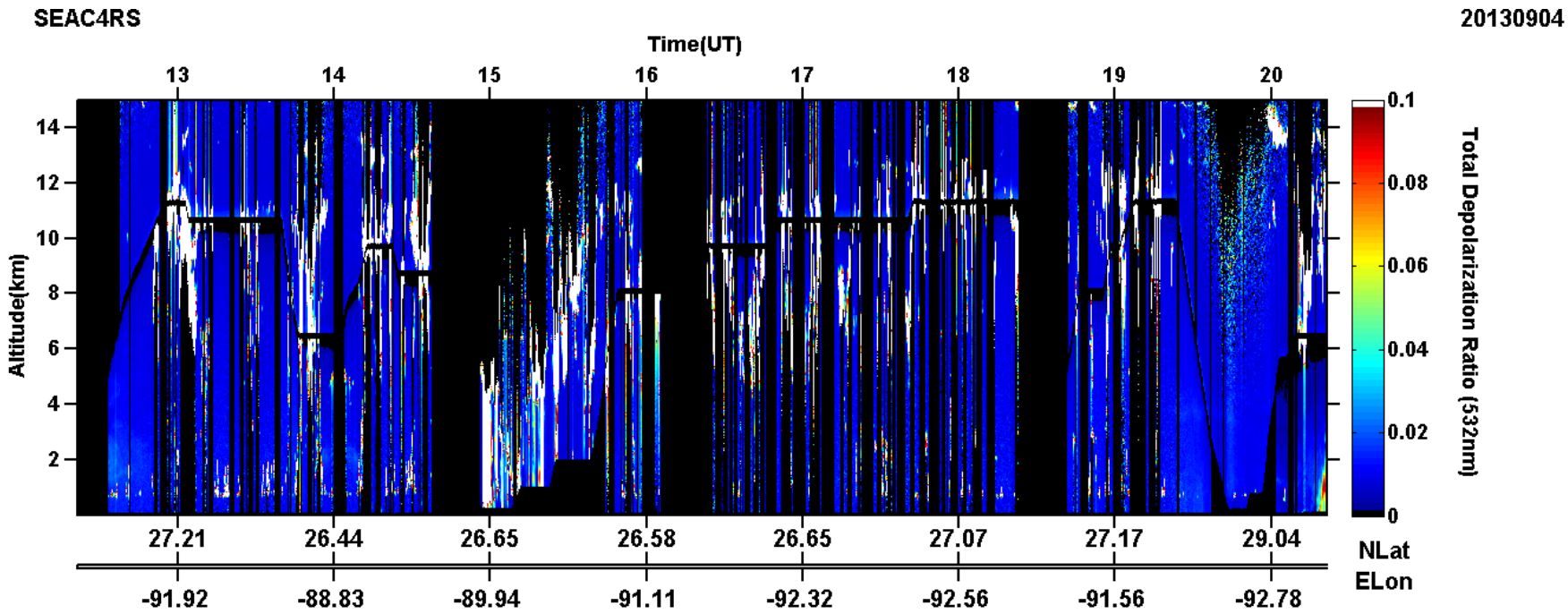
SEAC4RS
20130904
Time(UT)
13
14
15
16
17
18
19
20
Altitude(km)
14
12
10
8
6
4
2
27.21
26.44
26.65
26.58
26.65
27.07
27.17
29.04
NLat
-91.92
-88.83
-89.94
-91.11
-92.32
-92.56
-91.56
-92.78
ELon
0.1
0.08
0.06
0.04
0.02
0
Total Depolarization Ratio (532nm)

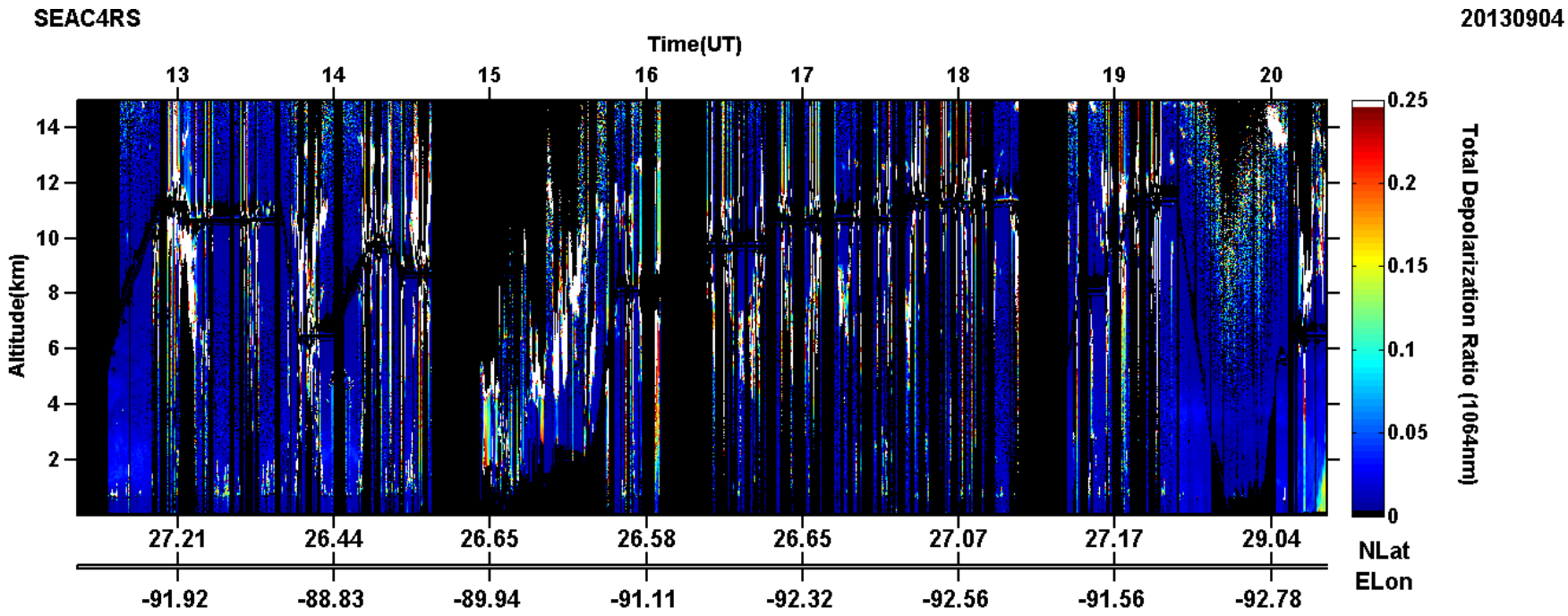
SEAC4RS
20130904
Time(UT)
13
14
15
16
17
18
19
20
Altitude(km)
14
12
10
8
6
4
2
27.21
26.44
26.65
26.58
26.65
27.07
27.17
29.04
NLat
-91.92
-88.83
-89.94
-91.11
-92.32
-92.56
-91.56
-92.78
ELon
0.25
0.2
0.15
0.1
0.05
0
Total Depolarization Ratio (1064nm)

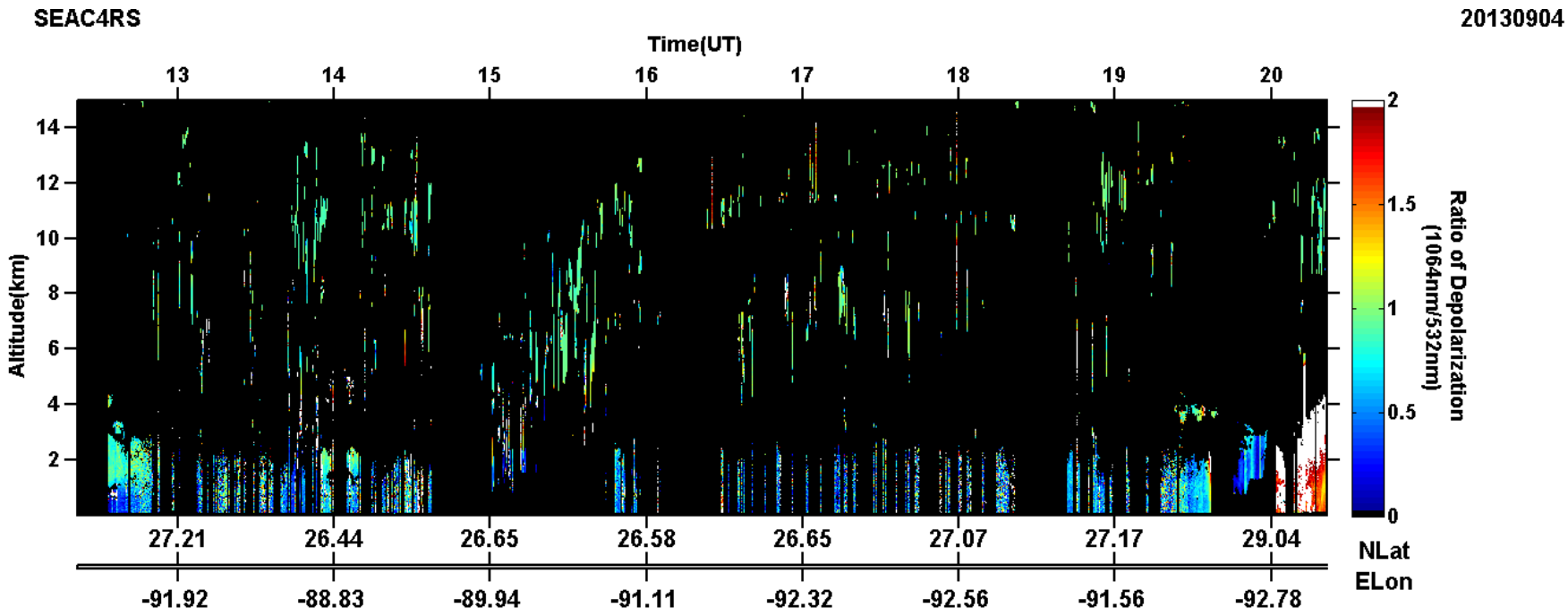
SEAC4RS
20130904
Time(UT)
13
14
15
16
17
18
19
20
Altitude(km)
14
12
10
8
6
4
2
27.21
26.44
26.65
26.58
26.65
27.07
27.17
29.04
-91.92
-88.83
-89.94
-91.11
-92.32
-92.56
-91.56
-92.78
NLat
ELon
Ratio of Depolarization
(1064nm/532nm)
2
1.5
1
0.5
0

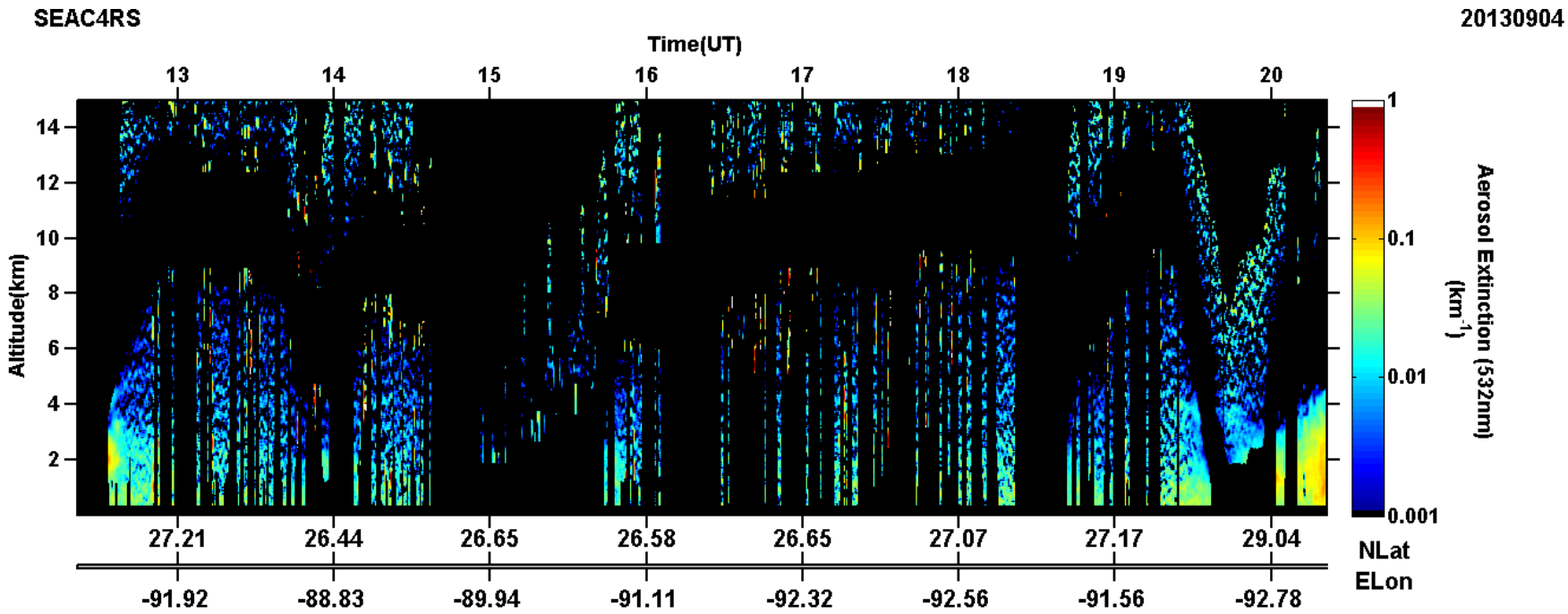
SEAC4RS
20130904
Time(UT)
13
14
15
16
17
18
19
20
Altitude(km)
14
12
10
8
6
4
2
27.21
26.44
26.65
26.58
26.65
27.07
27.17
29.04
NLat
-91.92
-88.83
-89.94
-91.11
-92.32
-92.56
-91.56
-92.78
ELon
Aerosol Extinction (532nm)
(km^{-1})
1
0.1
0.01
0.001

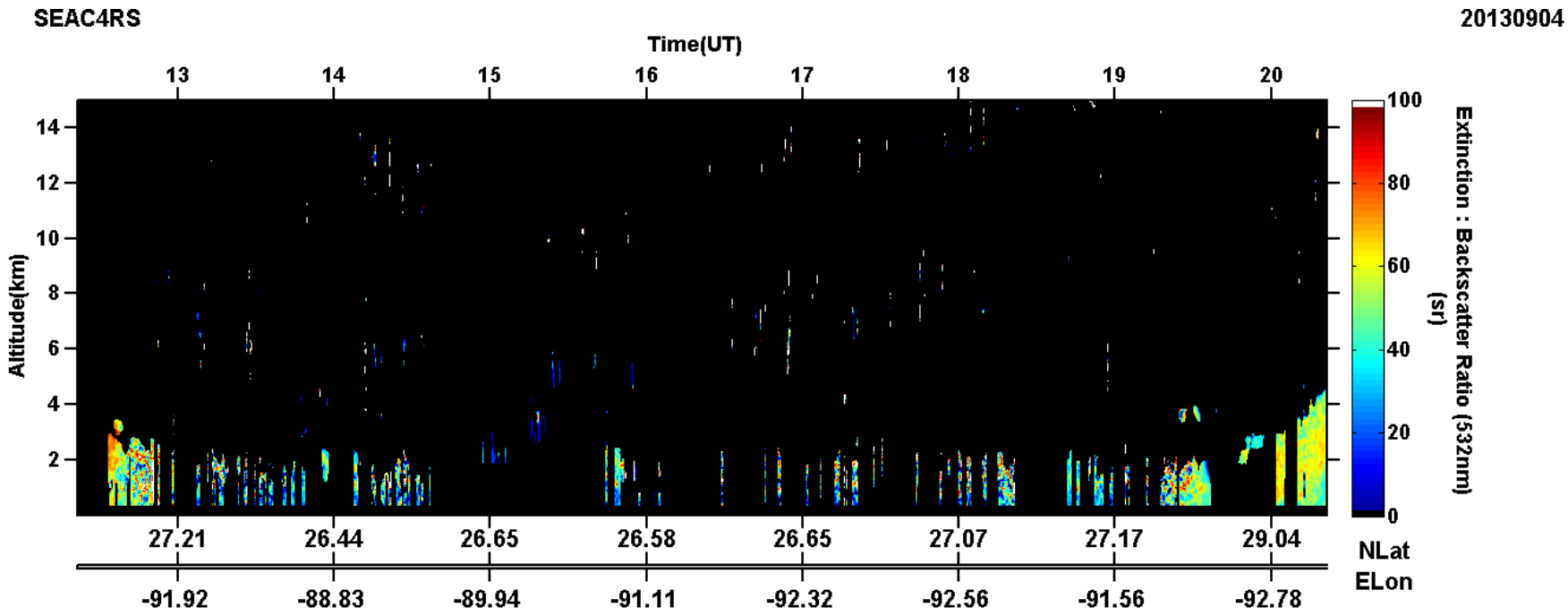
SEAC4RS
20130904
Time(UT)
13
14
15
16
17
18
19
20
Altitude(km)
14
12
10
8
6
4
2
27.21
26.44
26.65
26.58
26.65
27.07
27.17
29.04
NLat
-91.92
-88.83
-89.94
-91.11
-92.32
-92.56
-91.56
-92.78
ELon
100
80
60
40
20
0
Extinction : Backscatter Ratio (532nm)
(sr)

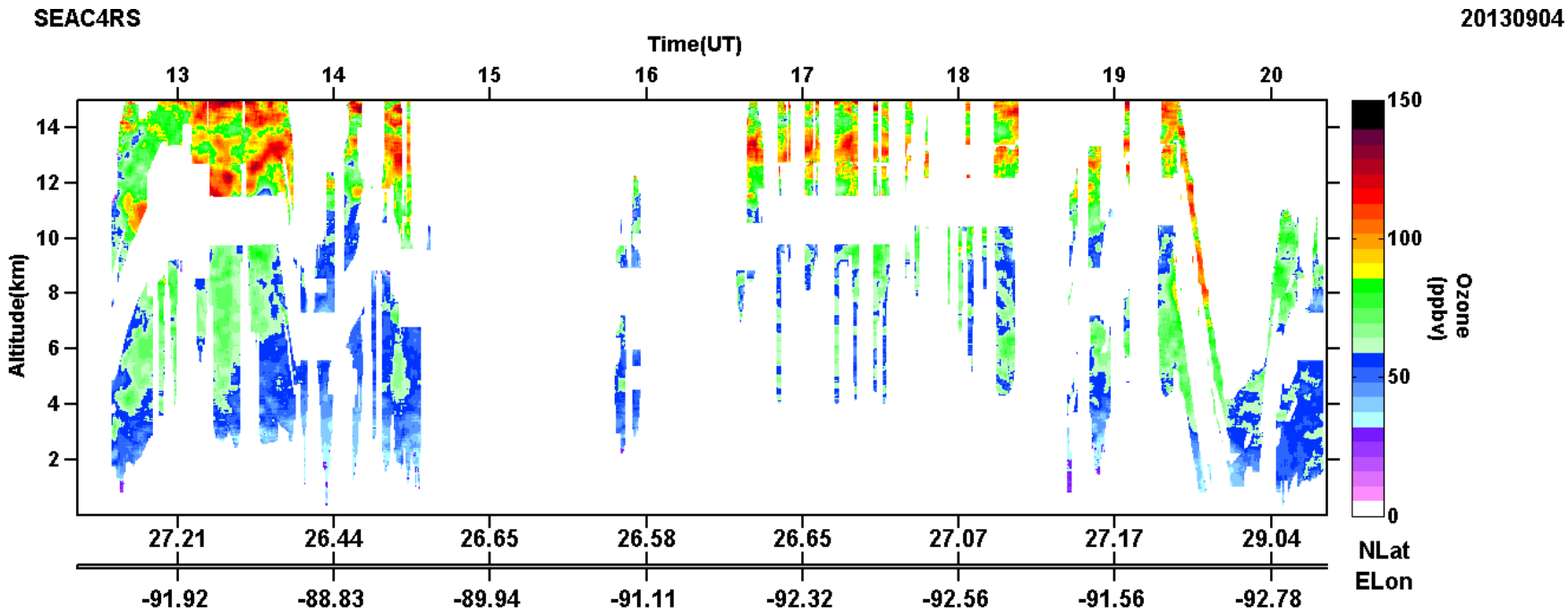
SEAC4RS
20130904
Time(UT)
13
14
15
16
17
18
19
20
Altitude(km)
14
12
10
8
6
4
2
27.21
26.44
26.65
26.58
26.65
27.07
27.17
29.04
NLat
-91.92
-88.83
-89.94
-91.11
-92.32
-92.56
-91.56
-92.78
ELon
Ozone (ppbv)
150
100
50
0

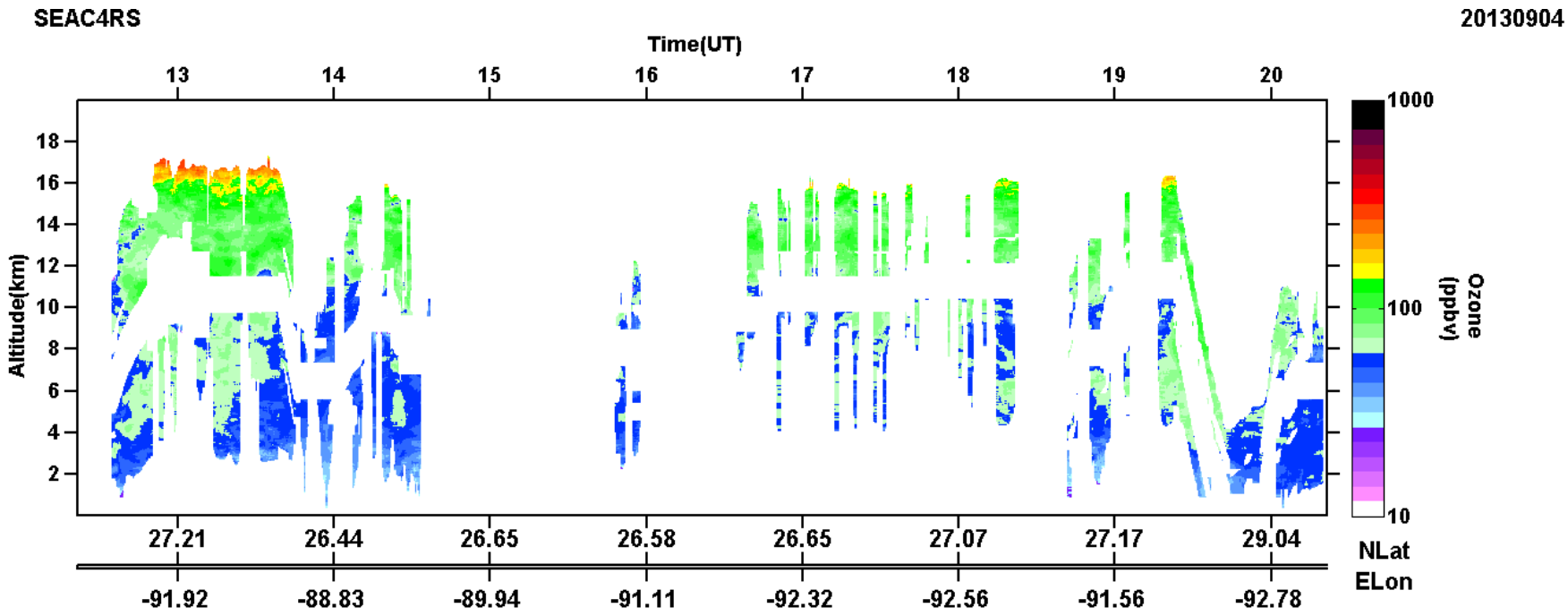
SEAC4RS
20130904
Time(UT)
13
14
15
16
17
18
19
20
Altitude(km)
18
16
14
12
10
8
6
4
2
27.21
26.44
26.65
26.58
26.65
27.07
27.17
29.04
NLat
-91.92
-88.83
-89.94
-91.11
-92.32
-92.56
-91.56
-92.78
ELon
1000
100
10
Ozone
(ppbv)