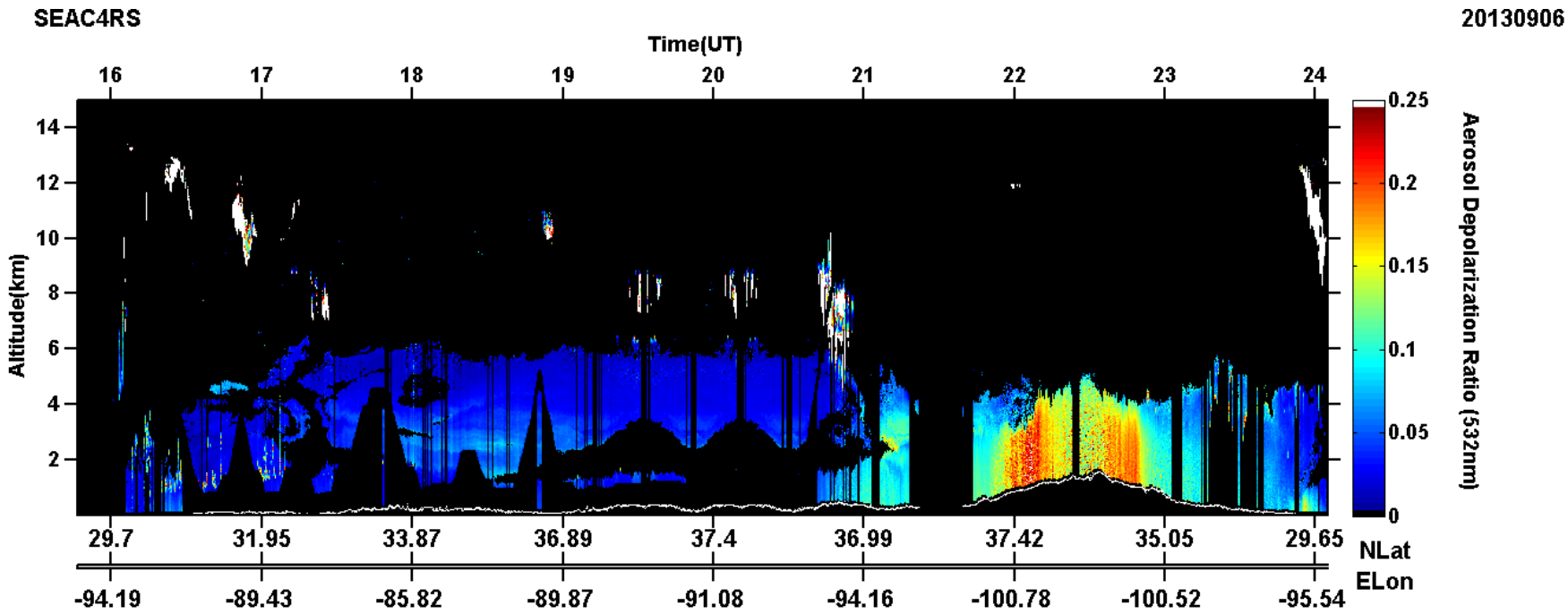
SEAC4RS
20130906
Time(UT)
16
17
18
19
20
21
22
23
24
Altitude(km)
14
12
10
8
6
4
2
29.7
31.95
33.87
36.89
37.4
36.99
37.42
35.05
29.65
NLat
-94.19
-89.43
-85.82
-89.87
-91.08
-94.16
-100.78
-100.52
-95.54
ELon
0.25
0.2
0.15
0.1
0.05
0
Aerosol Depolarization Ratio (532nm)

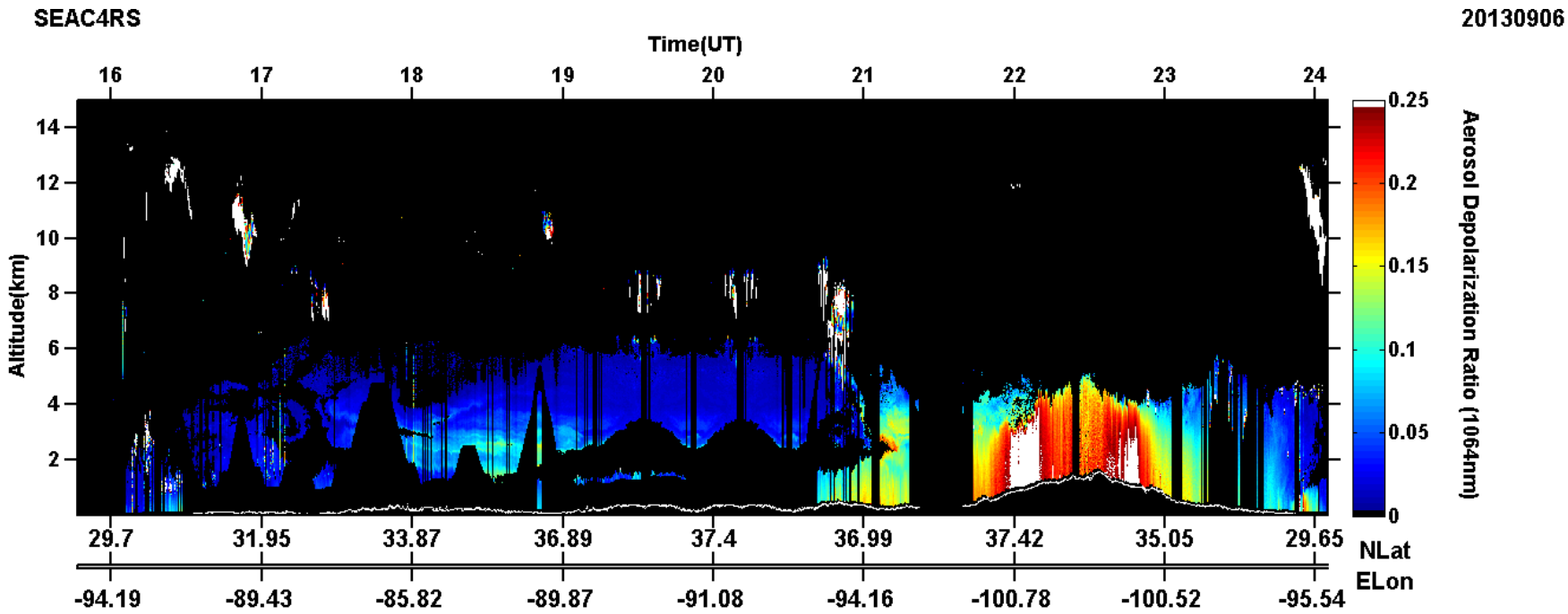
SEAC4RS
20130906
Time(UT)
16
17
18
19
20
21
22
23
24
Altitude(km)
14
12
10
8
6
4
2
29.7
31.95
33.87
36.89
37.4
36.99
37.42
35.05
29.65
NLat
-94.19
-89.43
-85.82
-89.87
-91.08
-94.16
-100.78
-100.52
-95.54
ELon
0.25
0.2
0.15
0.1
0.05
0
Aerosol Depolarization Ratio (1064nm)

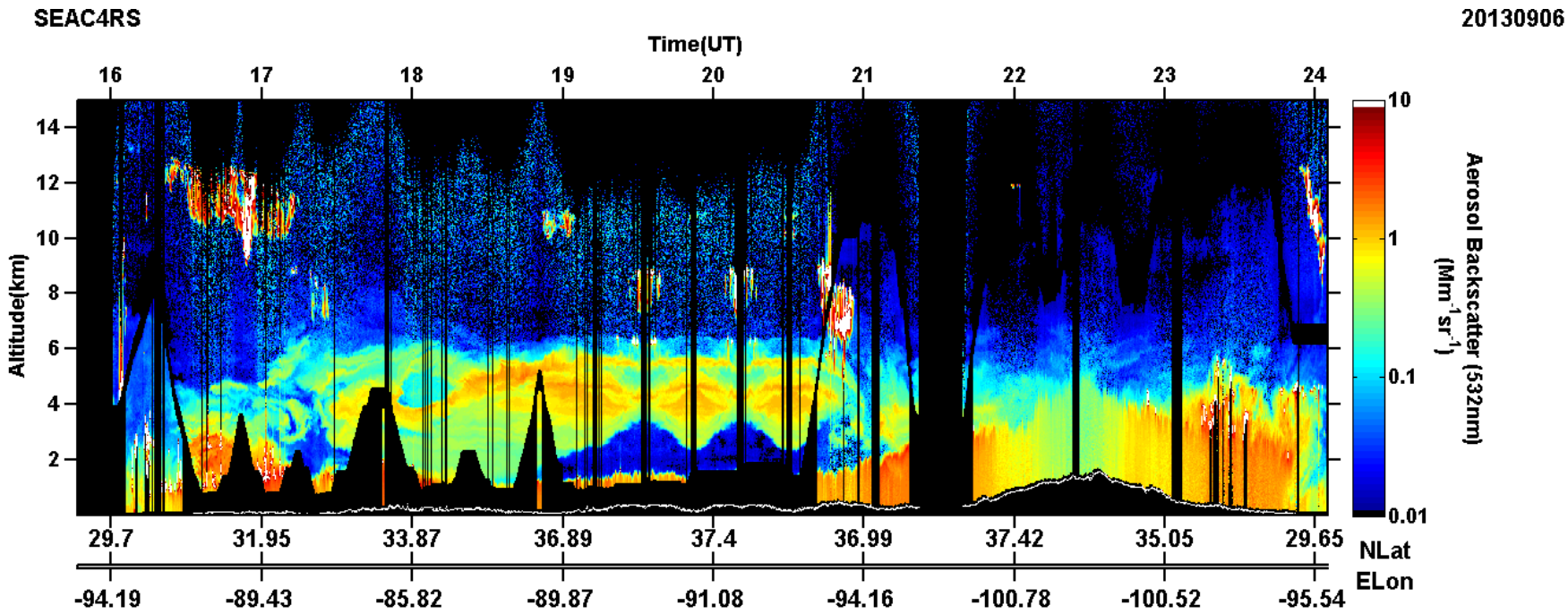
SEAC4RS
20130906
Time(UT)
16
17
18
19
20
21
22
23
24
Altitude(km)
14
12
10
8
6
4
2
29.7
31.95
33.87
36.89
37.4
36.99
37.42
35.05
29.65
NLat
-94.19
-89.43
-85.82
-89.87
-91.08
-94.16
-100.78
-100.52
-95.54
ELon
10
1
0.1
0.01
Aerosol Backscatter (532nm)
(Mm-1 sr-1)

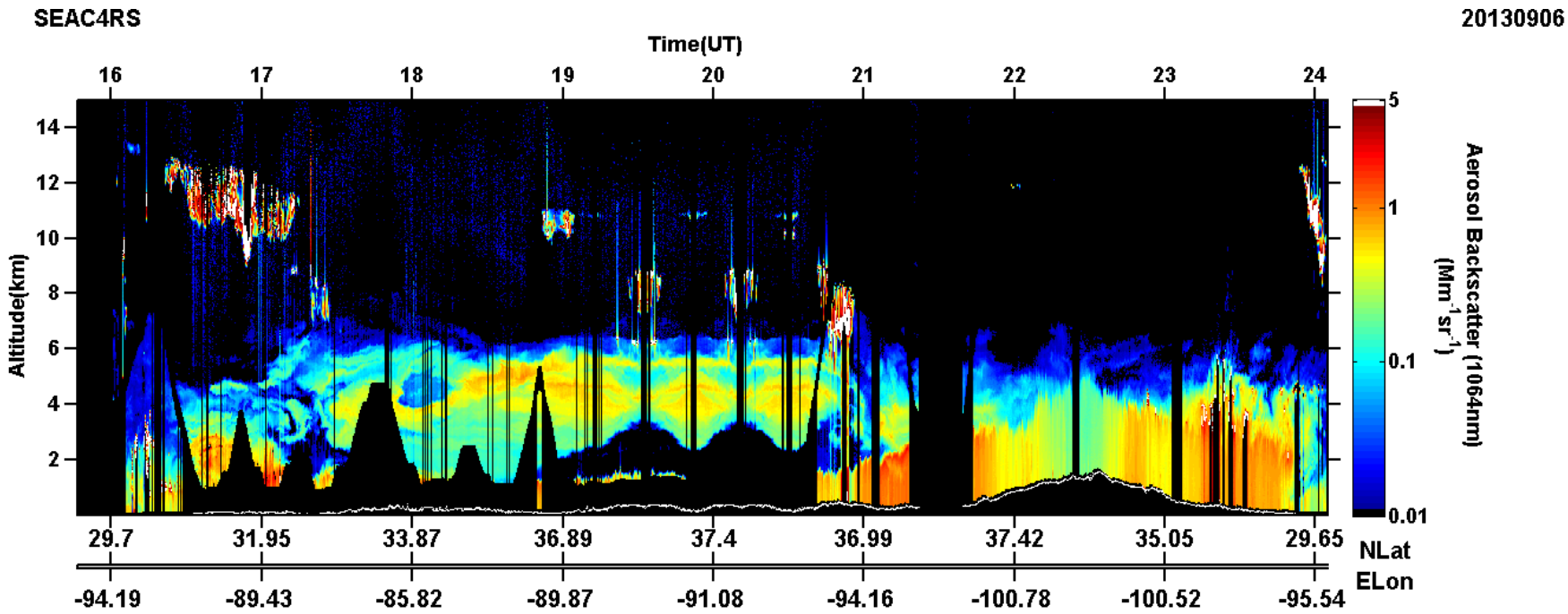
SEAC4RS
20130906
Time(UT)
16
17
18
19
20
21
22
23
24
Altitude(km)
14
12
10
8
6
4
2
29.7
31.95
33.87
36.89
37.4
36.99
37.42
35.05
29.65
NLat
-94.19
-89.43
-85.82
-89.87
-91.08
-94.16
-100.78
-100.52
-95.54
ELon
5
1
0.1
0.01
Aerosol Backscatter (1064nm)
(Mm-1sr-1)

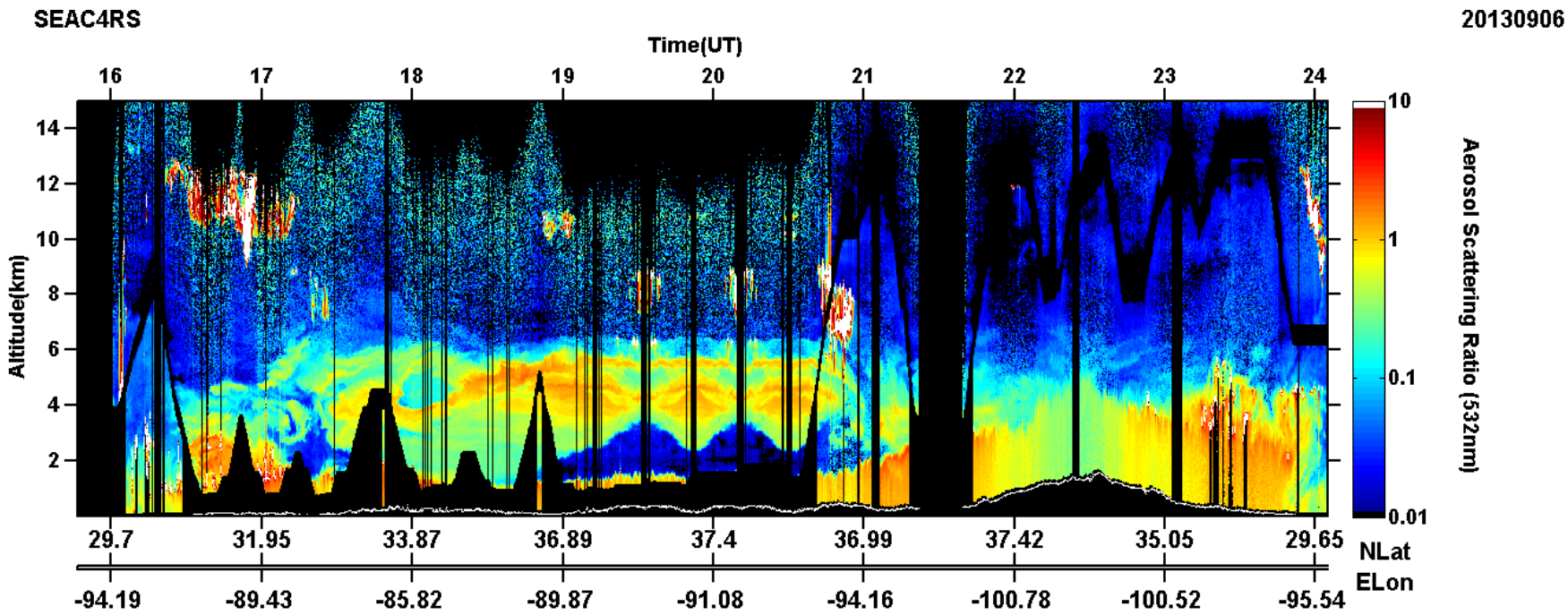
SEAC4RS
20130906
Time(UT)
16
17
18
19
20
21
22
23
24
Altitude(km)
14
12
10
8
6
4
2
29.7
31.95
33.87
36.89
37.4
36.99
37.42
35.05
29.65
NLat
-94.19
-89.43
-85.82
-89.87
-91.08
-94.16
-100.78
-100.52
-95.54
ELon
10
1
0.1
0.01
Aerosol Scattering Ratio (532nm)

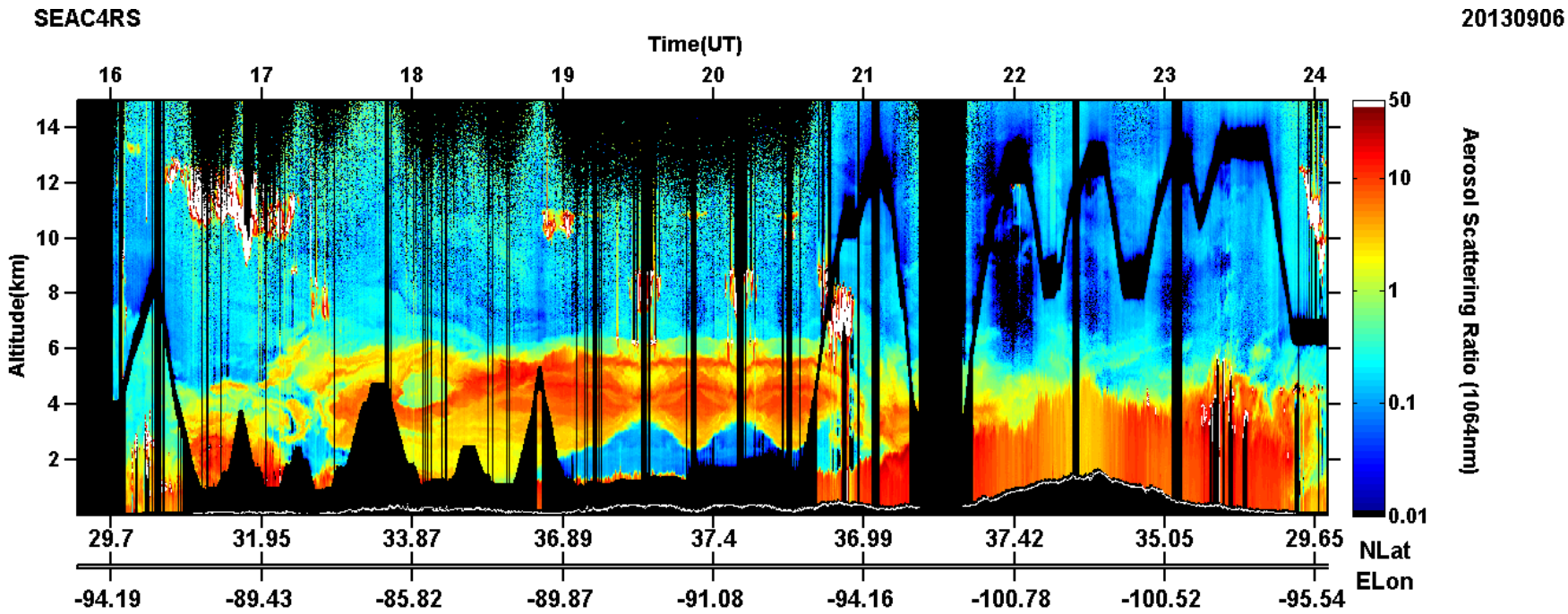
SEAC4RS
20130906
Time(UT)
16
17
18
19
20
21
22
23
24
Altitude(km)
14
12
10
8
6
4
2
29.7
31.95
33.87
36.89
37.4
36.99
37.42
35.05
29.65
NLat
-94.19
-89.43
-85.82
-89.87
-91.08
-94.16
-100.78
-100.52
-95.54
ELon
50
10
1
0.1
0.01
Aerosol Scattering Ratio (1064nm)

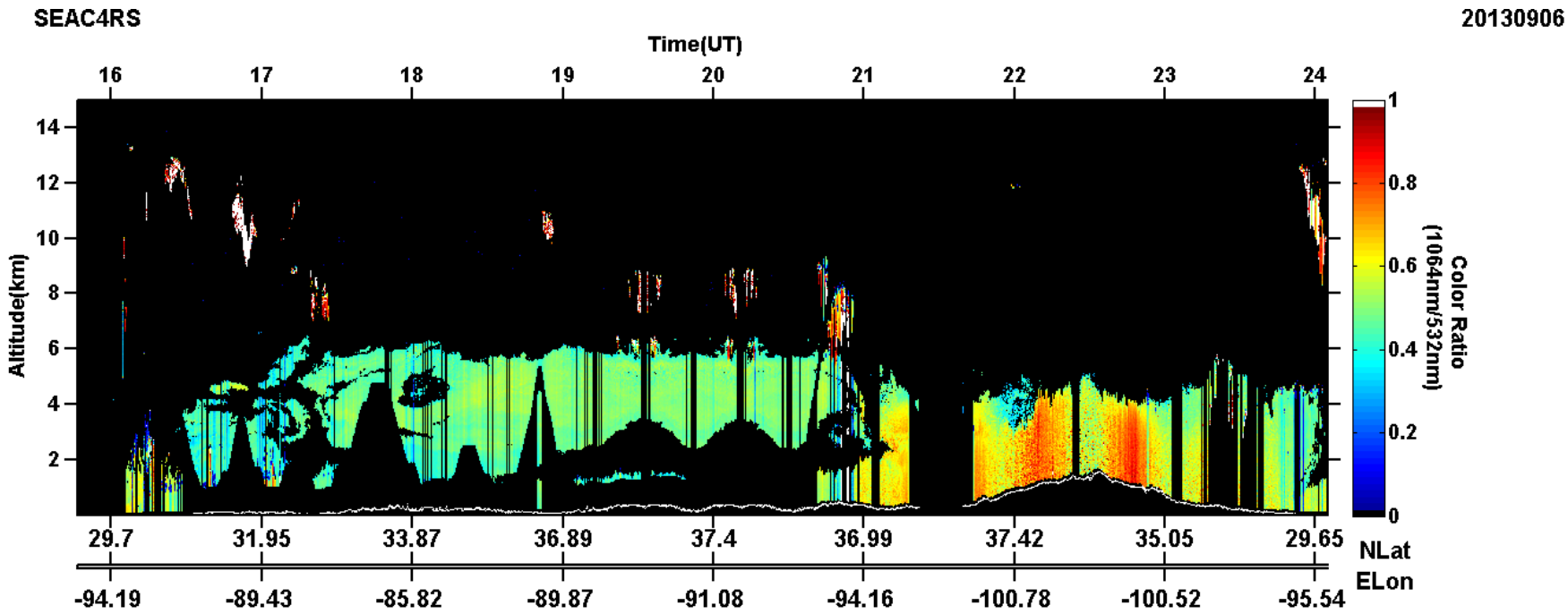
SEAC4RS
20130906
Time(UT)
16
17
18
19
20
21
22
23
24
Altitude(km)
14
12
10
8
6
4
2
29.7
31.95
33.87
36.89
37.4
36.99
37.42
35.05
29.65
NLat
-94.19
-89.43
-85.82
-89.87
-91.08
-94.16
-100.78
-100.52
-95.54
ELon
Color Ratio
(1064nm/532nm)
1
0.8
0.6
0.4
0.2
0

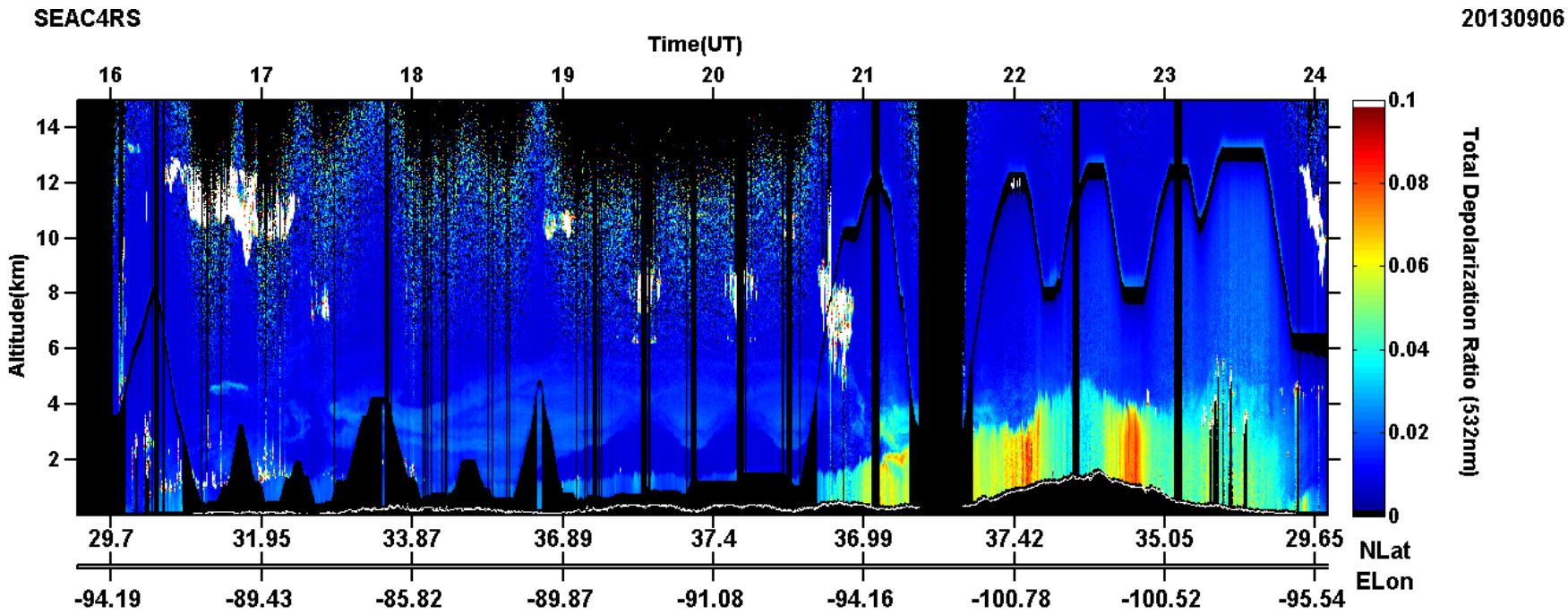
SEAC4RS
20130906
Time(UT)
16
17
18
19
20
21
22
23
24
Altitude(km)
14
12
10
8
6
4
2
29.7
31.95
33.87
36.89
37.4
36.99
37.42
35.05
29.65
NLat
-94.19
-89.43
-85.82
-89.87
-91.08
-94.16
-100.78
-100.52
-95.54
ELon
0.1
0.08
0.06
0.04
0.02
0
Total Depolarization Ratio (532nm)

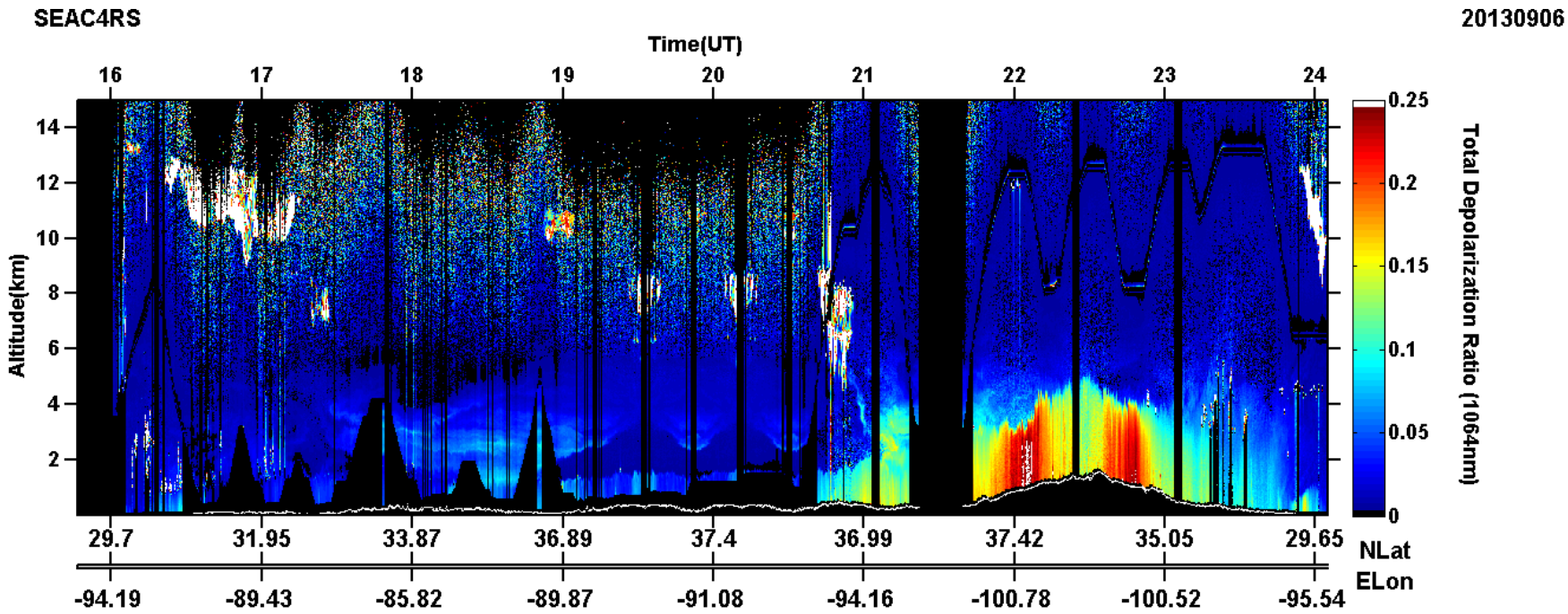
SEAC4RS
20130906
Time(UT)
16
17
18
19
20
21
22
23
24
Altitude(km)
14
12
10
8
6
4
2
29.7
31.95
33.87
36.89
37.4
36.99
37.42
35.05
29.65
NLat
-94.19
-89.43
-85.82
-89.87
-91.08
-94.16
-100.78
-100.52
-95.54
ELon
0.25
0.2
0.15
0.1
0.05
0
Total Depolarization Ratio (1064nm)

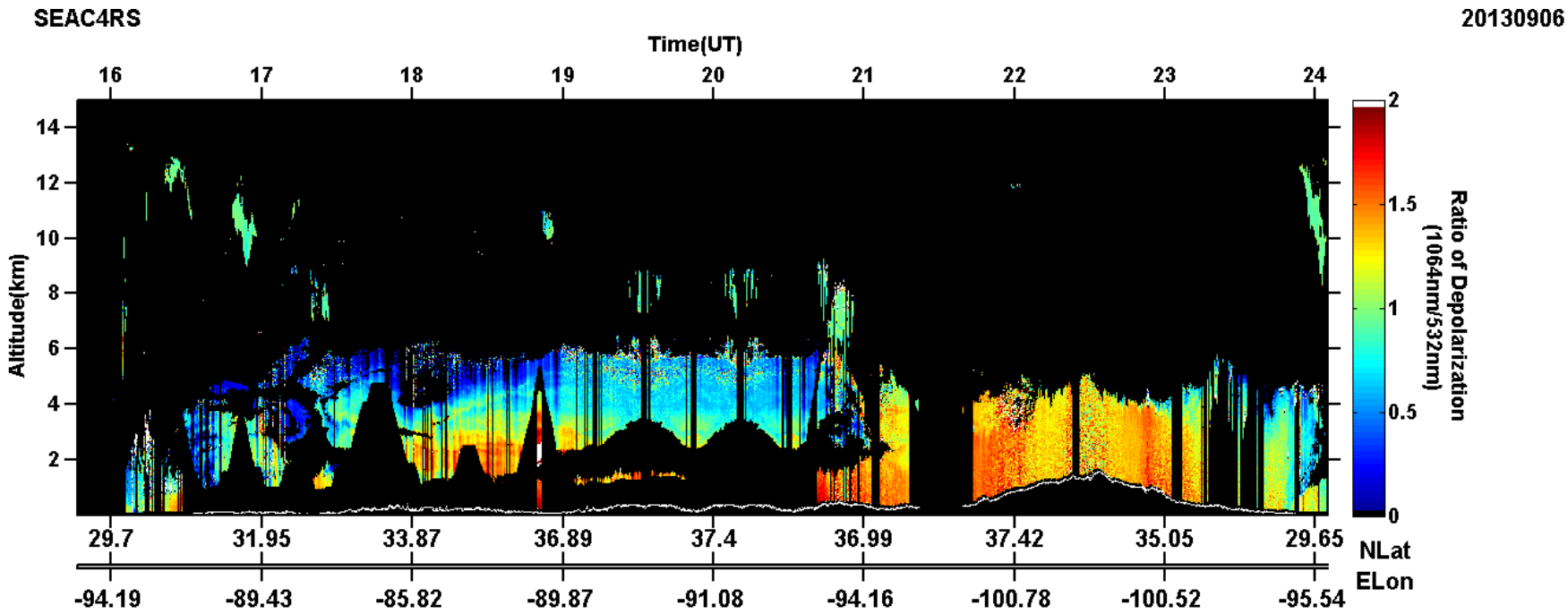
SEAC4RS
20130906
Time(UT)
16
17
18
19
20
21
22
23
24
Altitude(km)
14
12
10
8
6
4
2
29.7
31.95
33.87
36.89
37.4
36.99
37.42
35.05
29.65
NLat
-94.19
-89.43
-85.82
-89.87
-91.08
-94.16
-100.78
-100.52
-95.54
ELon
Ratio of Depolarization
(1064nm/532nm)
2
1.5
1
0.5
0

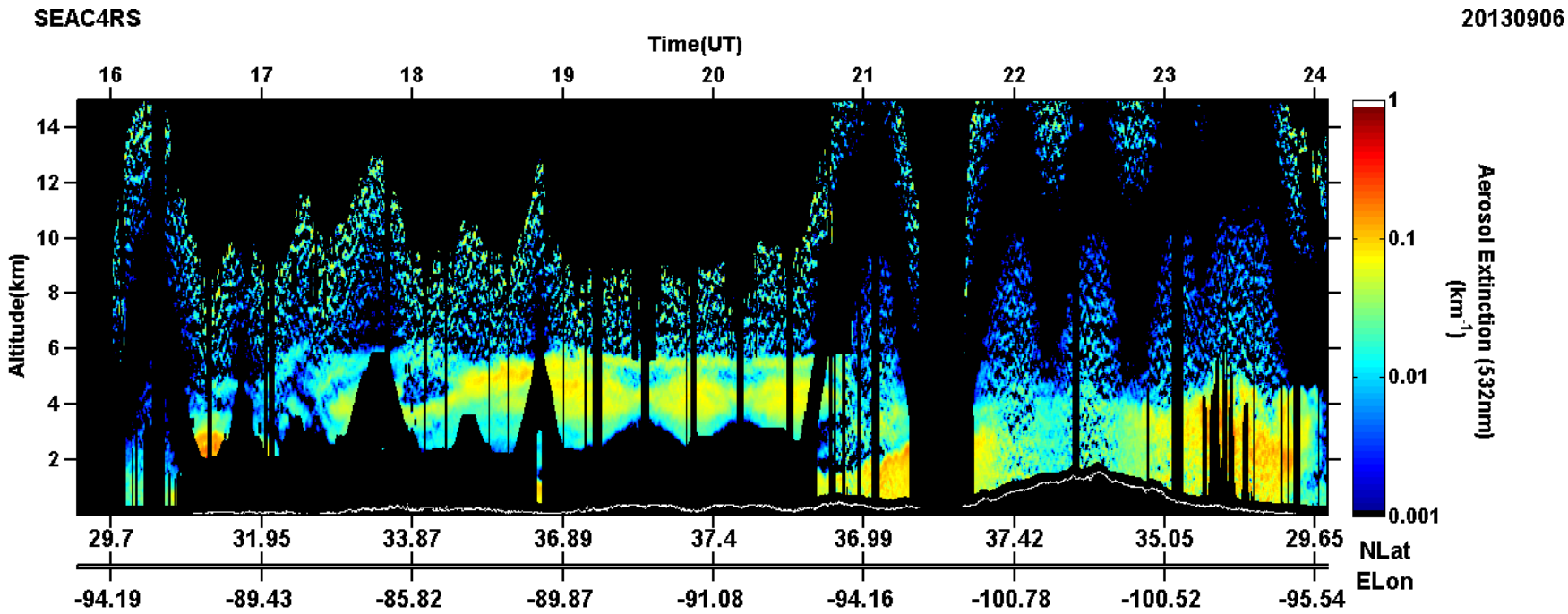
SEAC4RS
20130906
Time(UT)
16
17
18
19
20
21
22
23
24
Altitude(km)
14
12
10
8
6
4
2
29.7
31.95
33.87
36.89
37.4
36.99
37.42
35.05
29.65
NLat
-94.19
-89.43
-85.82
-89.87
-91.08
-94.16
-100.78
-100.52
-95.54
ELon
1
0.1
0.01
0.001
Aerosol Extinction (532nm)
(km^{-1})

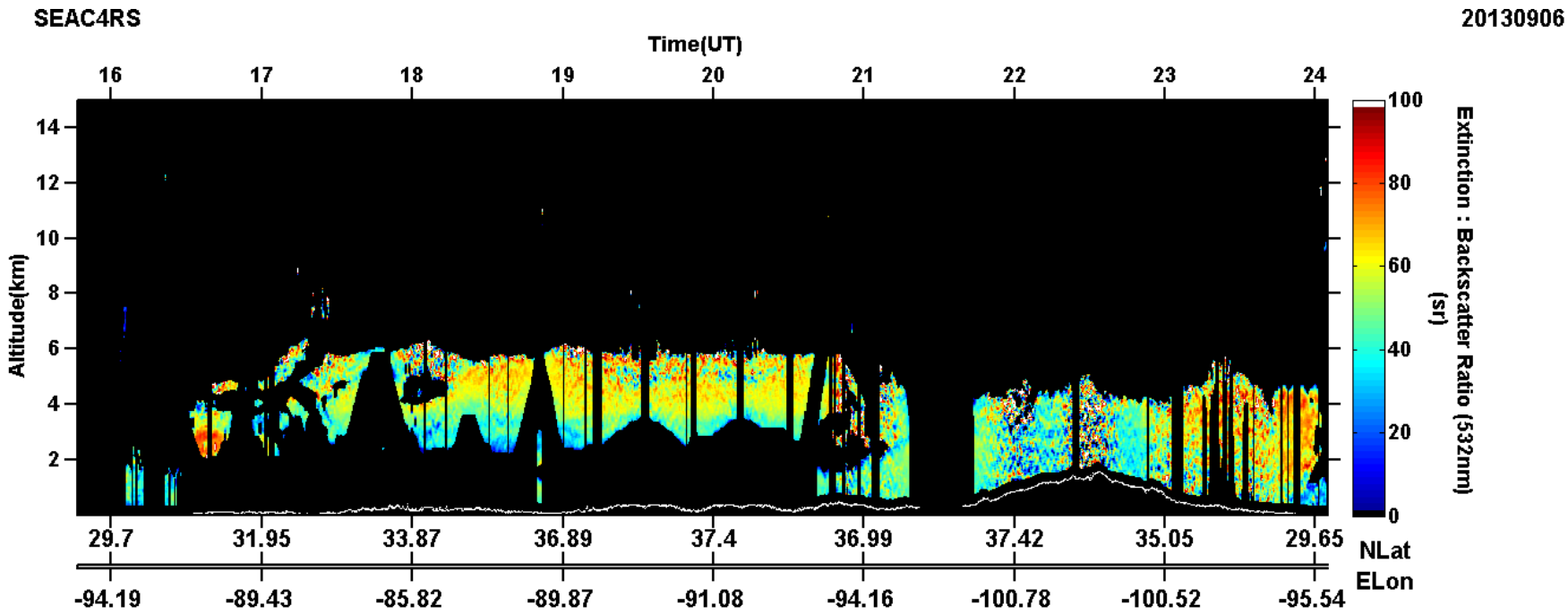
SEAC4RS
20130906
Time(UT)
16
17
18
19
20
21
22
23
24
Altitude(km)
14
12
10
8
6
4
2
29.7
31.95
33.87
36.89
37.4
36.99
37.42
35.05
29.65
NLat
-94.19
-89.43
-85.82
-89.87
-91.08
-94.16
-100.78
-100.52
-95.54
ELon
100
80
60
40
20
0
Extinction : Backscatter Ratio (532nm)
(sr)

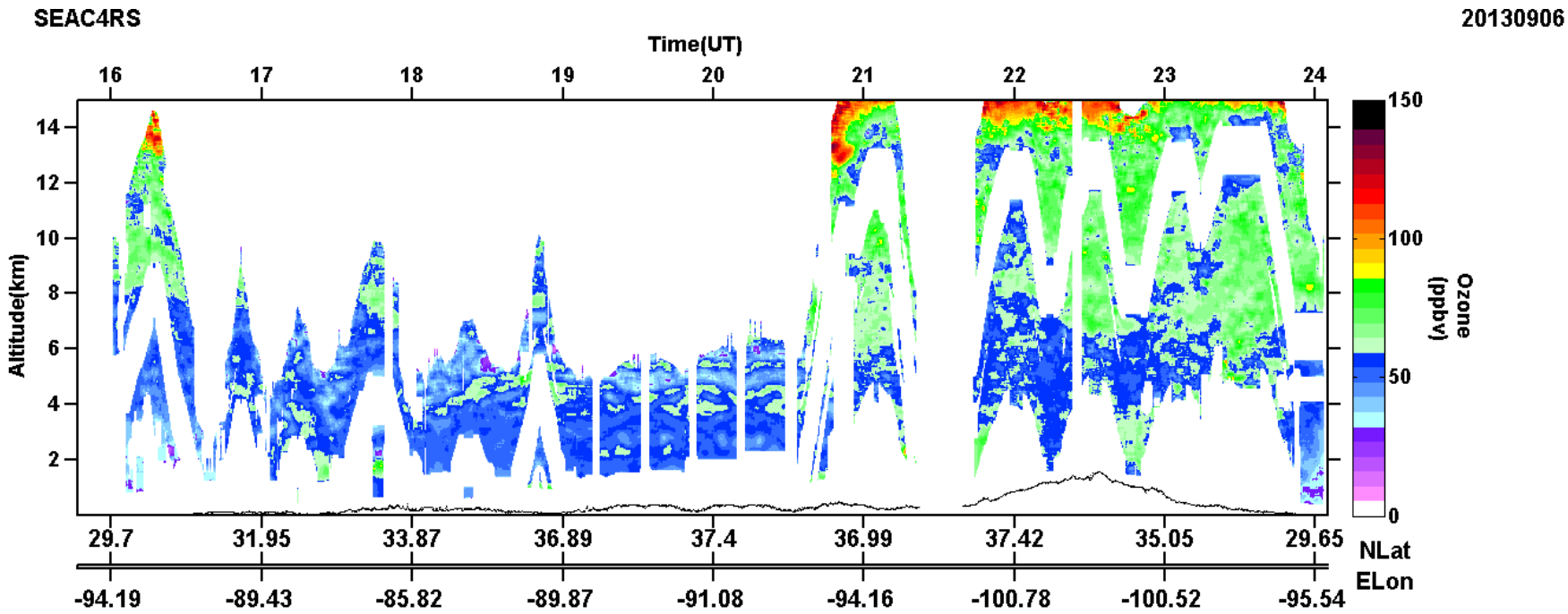
SEAC4RS
20130906
Time(UT)
16
17
18
19
20
21
22
23
24
Altitude(km)
14
12
10
8
6
4
2
29.7
31.95
33.87
36.89
37.4
36.99
37.42
35.05
29.65
NLat
-94.19
-89.43
-85.82
-89.87
-91.08
-94.16
-100.78
-100.52
-95.54
ELon
150
100
50
0
Ozone
(ppbv)

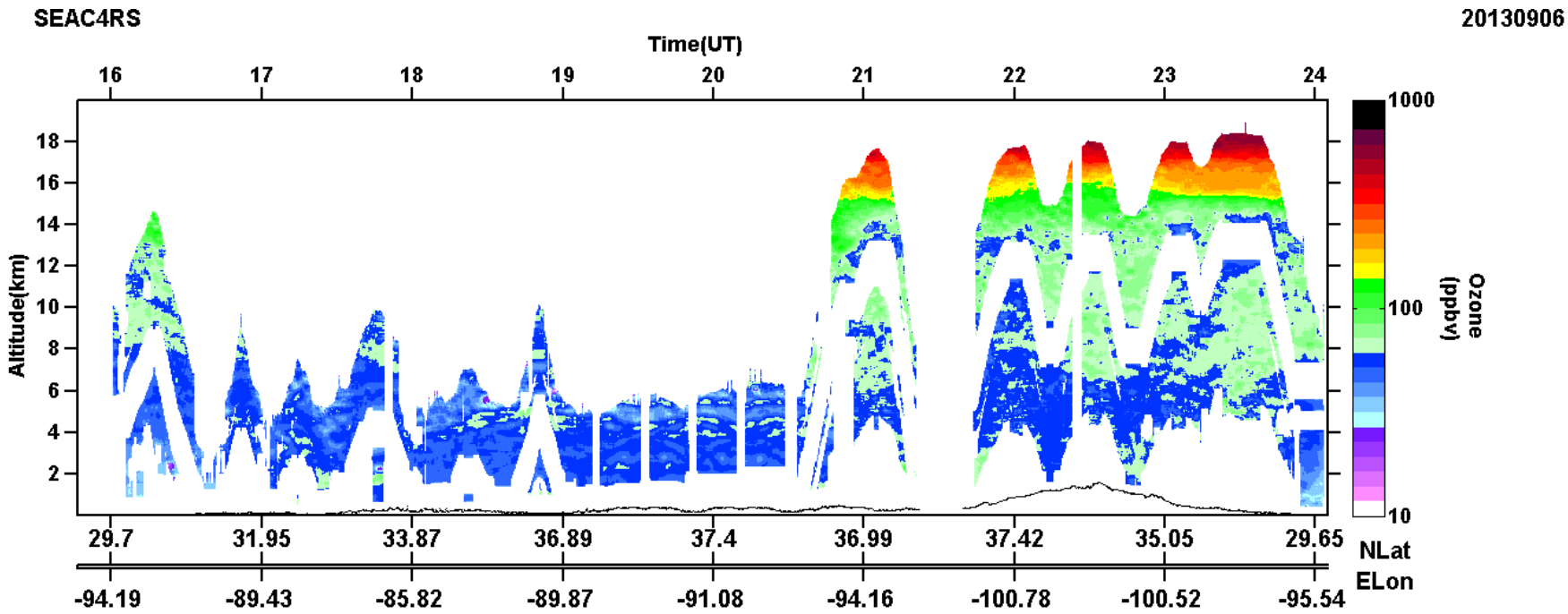
SEAC4RS
20130906
Time(UT)
16
17
18
19
20
21
22
23
24
Altitude(km)
18
16
14
12
10
8
6
4
2
1000
100
10
Ozone (ppbv)
29.7
31.95
33.87
36.89
37.4
36.99
37.42
35.05
29.65
NLat
-94.19
-89.43
-85.82
-89.87
-91.08
-94.16
-100.78
-100.52
-95.54
ELon