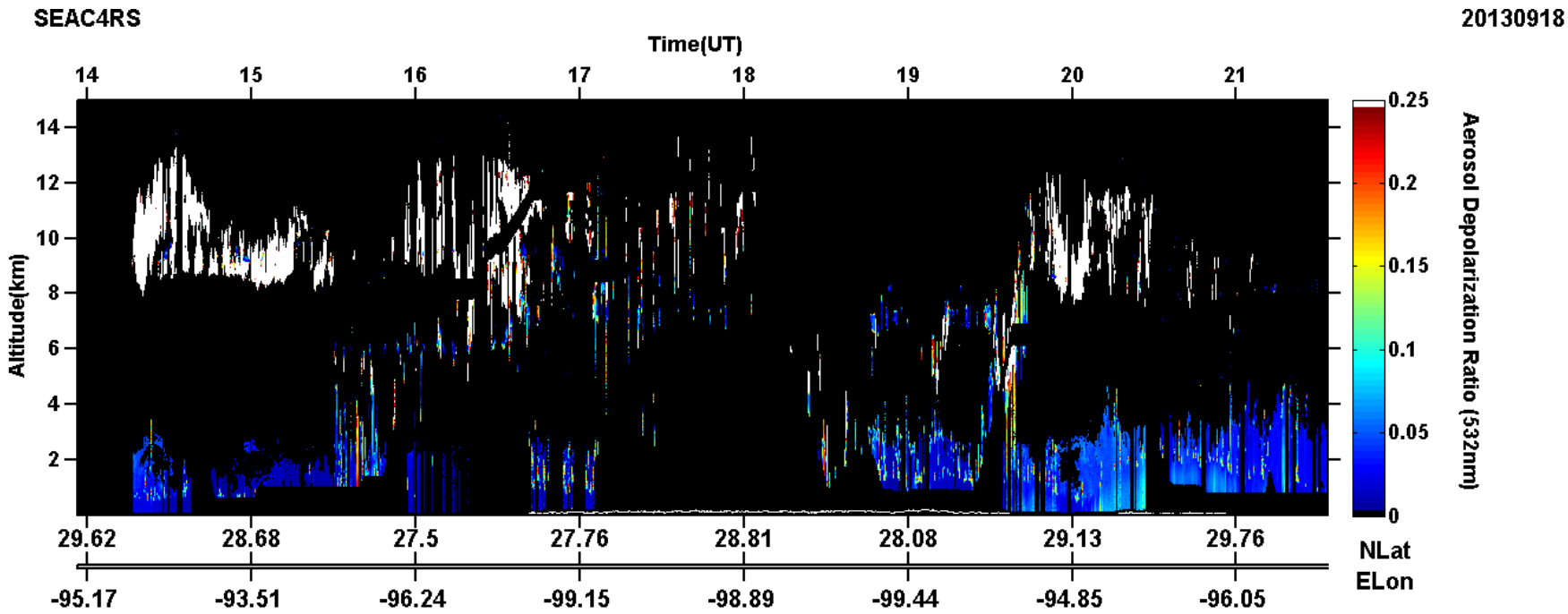
SEAC4RS
20130918
Time(UT)
14
15
16
17
18
19
20
21
Altitude(km)
14
12
10
8
6
4
2
29.62
28.68
27.5
27.76
28.81
28.08
29.13
29.76
-95.17
-93.51
-96.24
-99.15
-98.89
-99.44
-94.85
-96.05
NLat
ELon
0.25
0.2
0.15
0.1
0.05
0
Aerosol Depolarization Ratio (532nm)

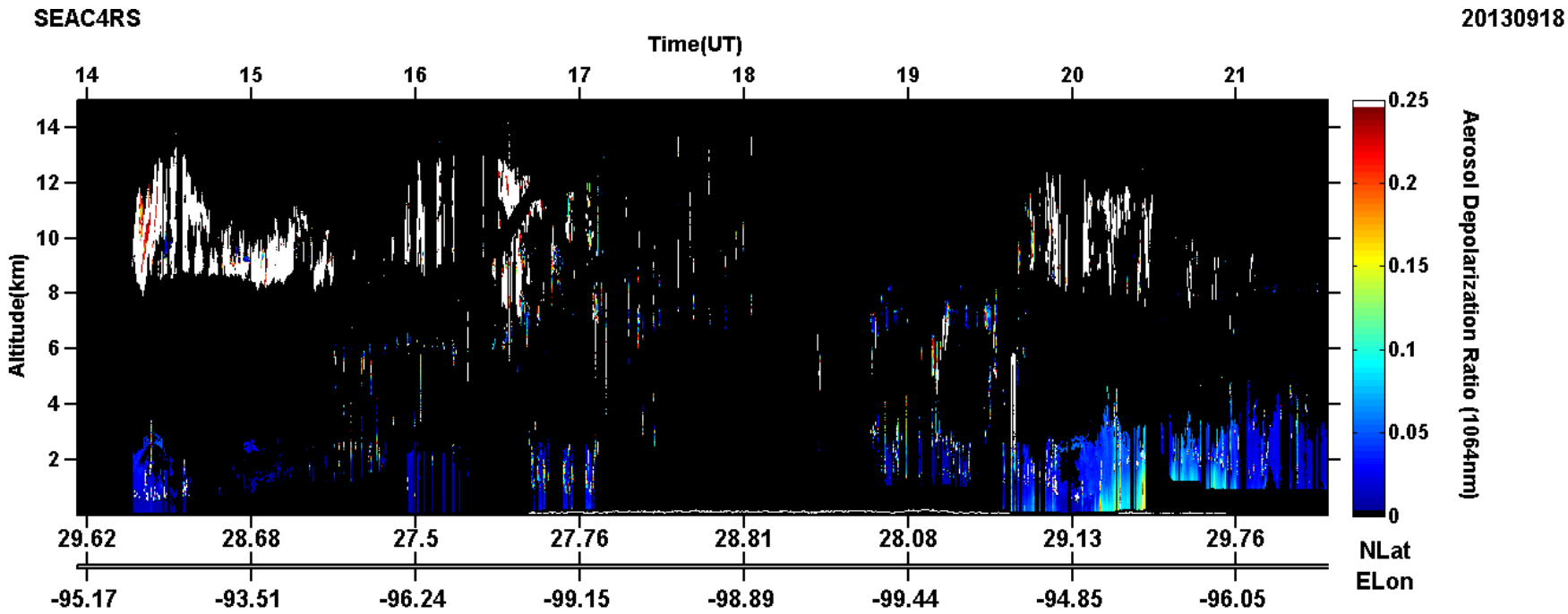
SEAC4RS
20130918
Time(UT)
14
15
16
17
18
19
20
21
Altitude(km)
14
12
10
8
6
4
2
29.62
28.68
27.5
27.76
28.81
28.08
29.13
29.76
NLat
-95.17
-93.51
-96.24
-99.15
-98.89
-99.44
-94.85
-96.05
ELon
0.25
0.2
0.15
0.1
0.05
0
Aerosol Depolarization Ratio (1064nm)

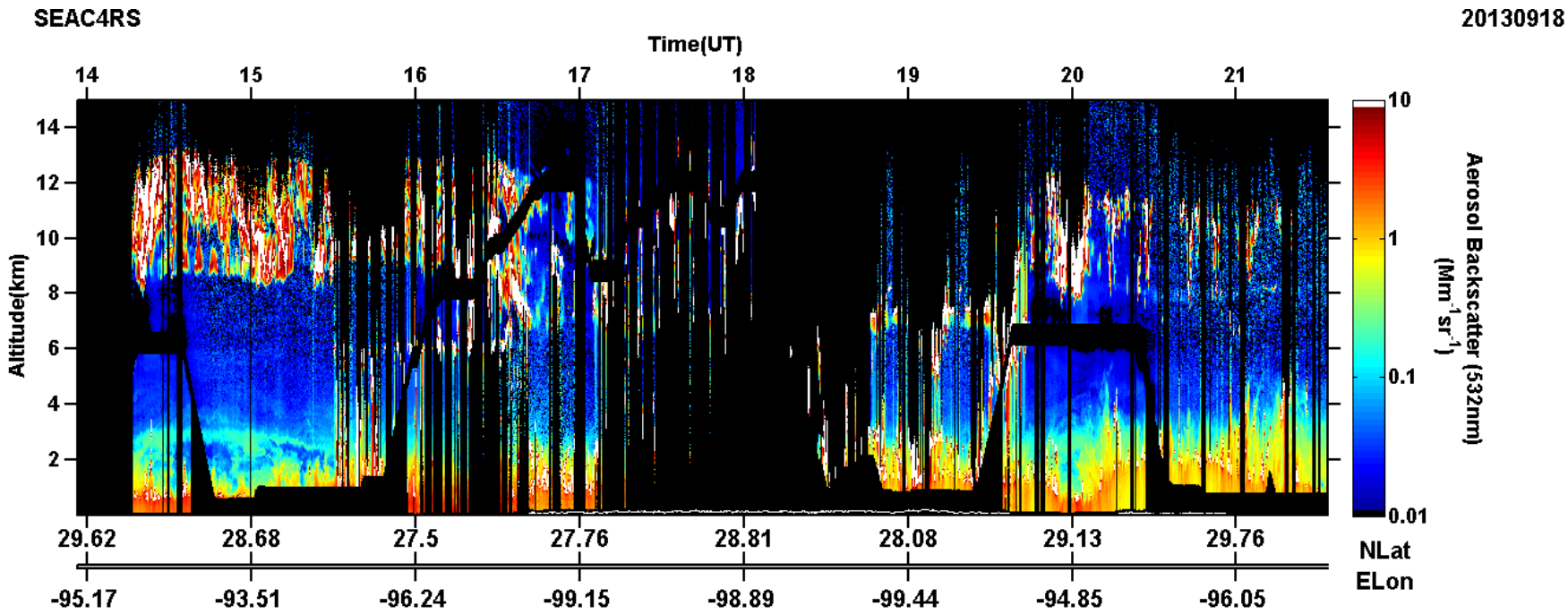
SEAC4RS
20130918
Time(UT)
14
15
16
17
18
19
20
21
Altitude(km)
14
12
10
8
6
4
2
29.62
28.68
27.5
27.76
28.81
28.08
29.13
29.76
NLat
-95.17
-93.51
-96.24
-99.15
-98.89
-99.44
-94.85
-96.05
ELon
10
1
0.1
0.01
Aerosol Backscatter (532nm)
(Mm-1 sr-1)

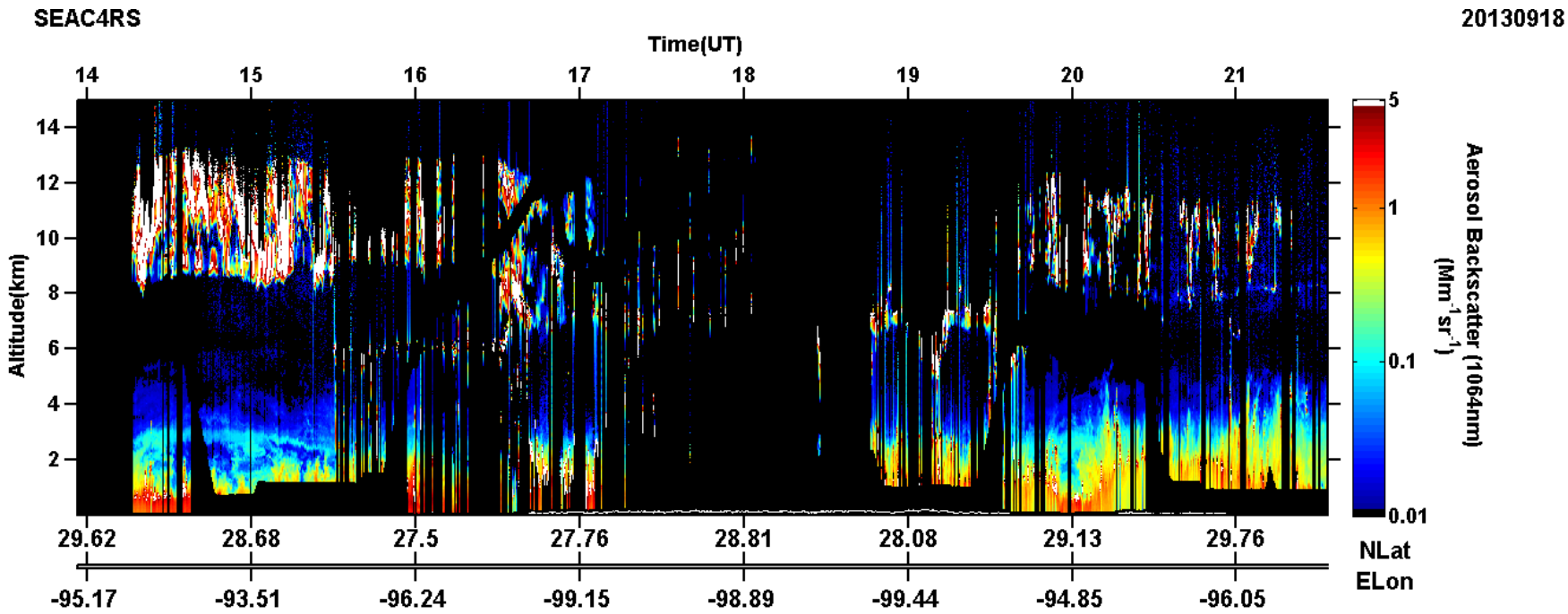
SEAC4RS
20130918
Time(UT)
14
15
16
17
18
19
20
21
Altitude(km)
14
12
10
8
6
4
2
29.62
28.68
27.5
27.76
28.81
28.08
29.13
29.76
NLat
-95.17
-93.51
-96.24
-99.15
-98.89
-99.44
-94.85
-96.05
ELon
5
1
0.1
0.01
Aerosol Backscatter (1064nm)
(Mm-1 sr-1)

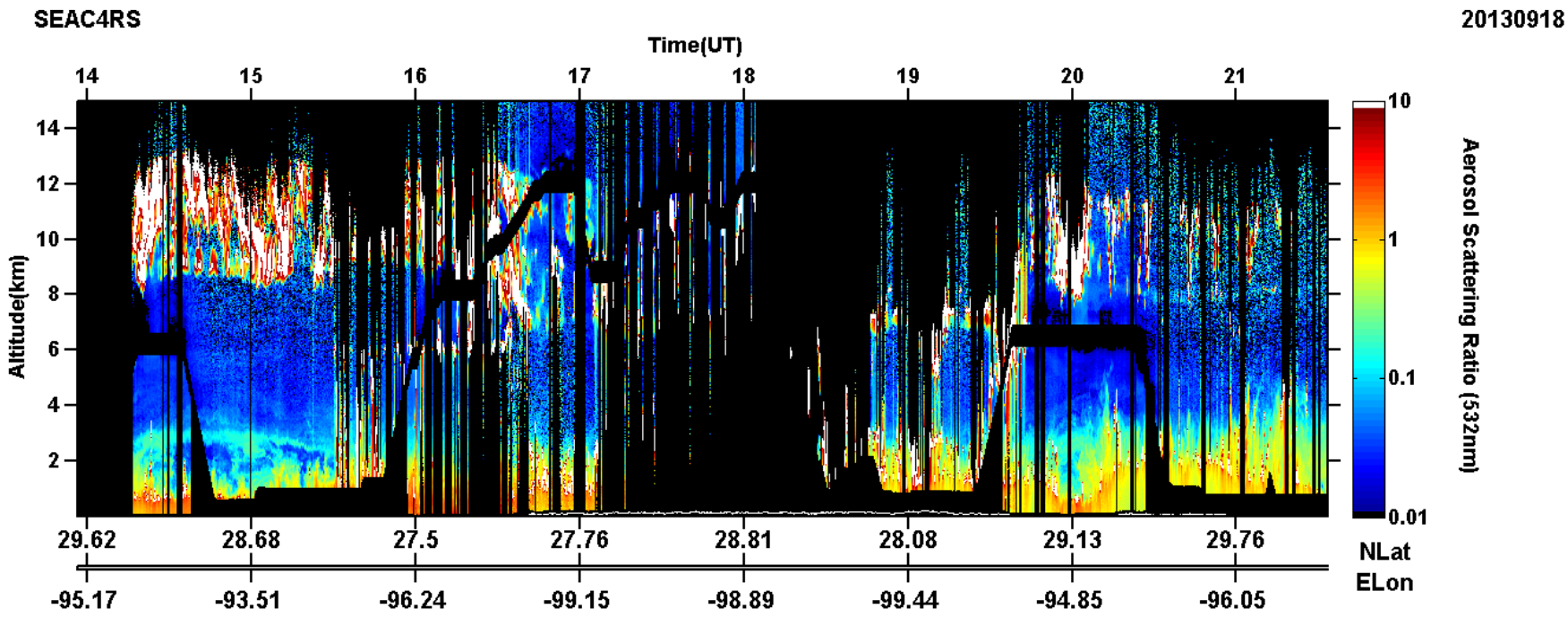
SEAC4RS
20130918
Time(UT)
14
15
16
17
18
19
20
21
Altitude(km)
14
12
10
8
6
4
2
29.62
28.68
27.5
27.76
28.81
28.08
29.13
29.76
NLat
-95.17
-93.51
-96.24
-99.15
-98.89
-99.44
-94.85
-96.05
ELon
10
1
0.1
0.01
Aerosol Scattering Ratio (532nm)

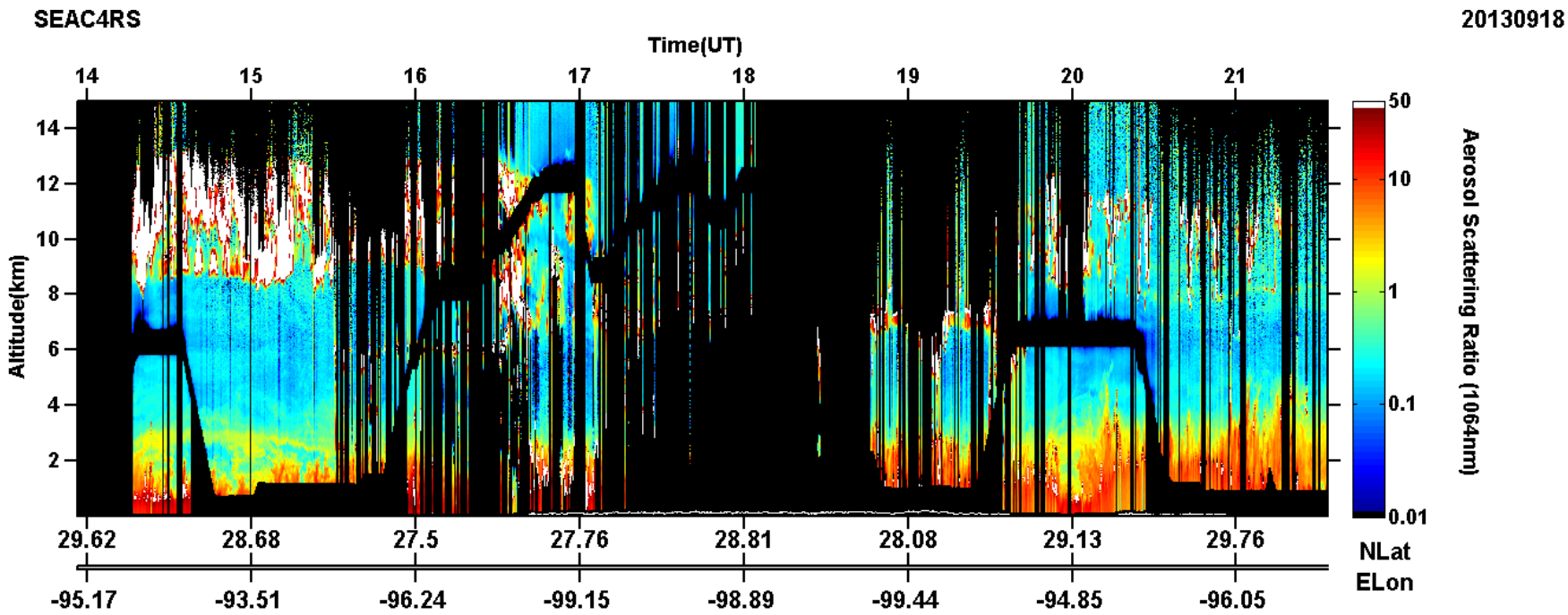
SEAC4RS
20130918
Time(UT)
14
15
16
17
18
19
20
21
Altitude(km)
14
12
10
8
6
4
2
29.62
28.68
27.5
27.76
28.81
28.08
29.13
29.76
NLat
-95.17
-93.51
-96.24
-99.15
-98.89
-99.44
-94.85
-96.05
ELon
50
10
1
0.1
0.01
Aerosol Scattering Ratio (1064nm)

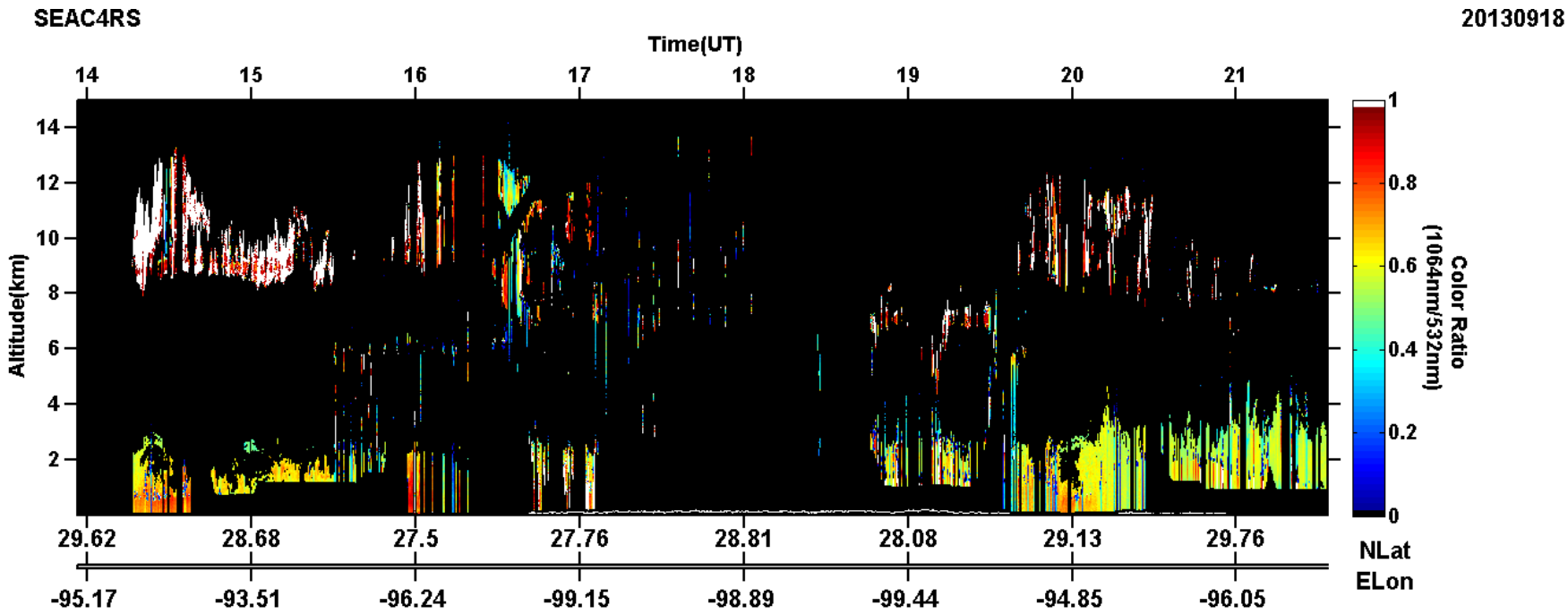
SEAC4RS
20130918
Time(UT)
14
15
16
17
18
19
20
21
Altitude(km)
14
12
10
8
6
4
2
29.62
28.68
27.5
27.76
28.81
28.08
29.13
29.76
NLat
-95.17
-93.51
-96.24
-99.15
-98.89
-99.44
-94.85
-96.05
ELon
Color Ratio
(1064nm/532nm)
1
0.8
0.6
0.4
0.2
0

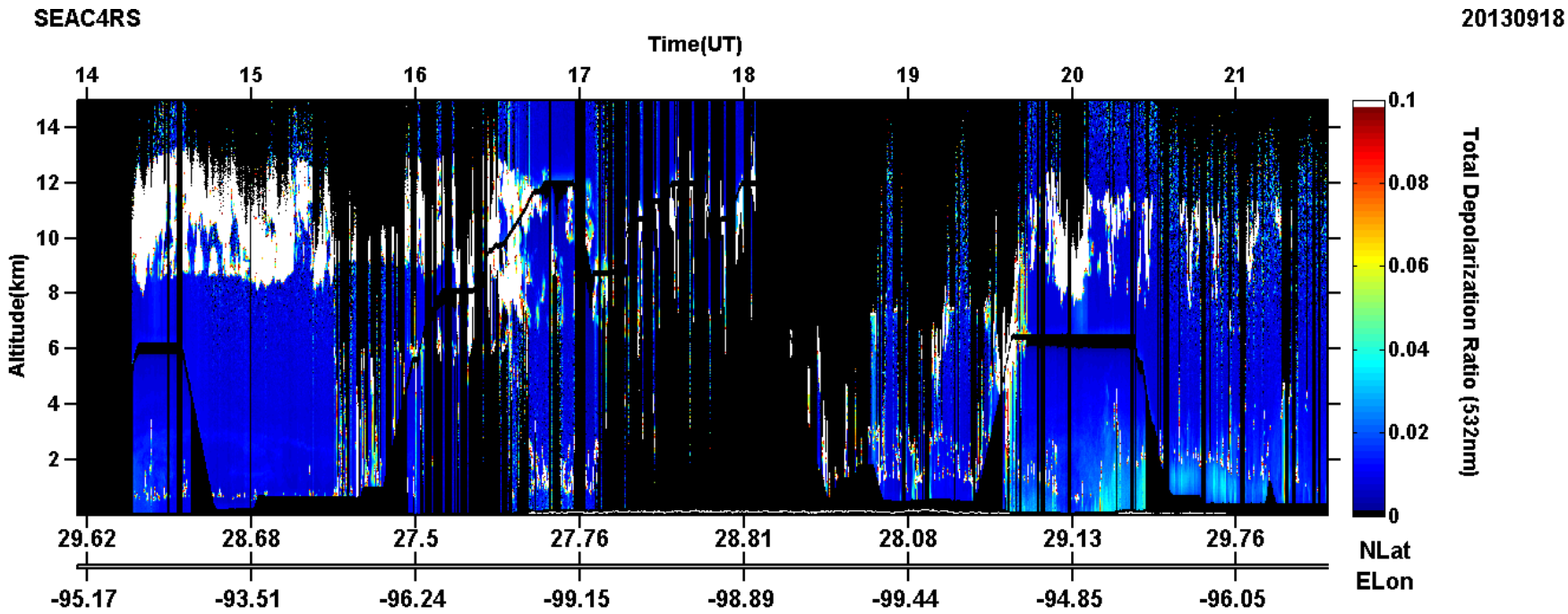
SEAC4RS
20130918
Time(UT)
14
15
16
17
18
19
20
21
Altitude(km)
14
12
10
8
6
4
2
29.62
28.68
27.5
27.76
28.81
28.08
29.13
29.76
NLat
-95.17
-93.51
-96.24
-99.15
-98.89
-99.44
-94.85
-96.05
ELon
0.1
0.08
0.06
0.04
0.02
0
Total Depolarization Ratio (532nm)

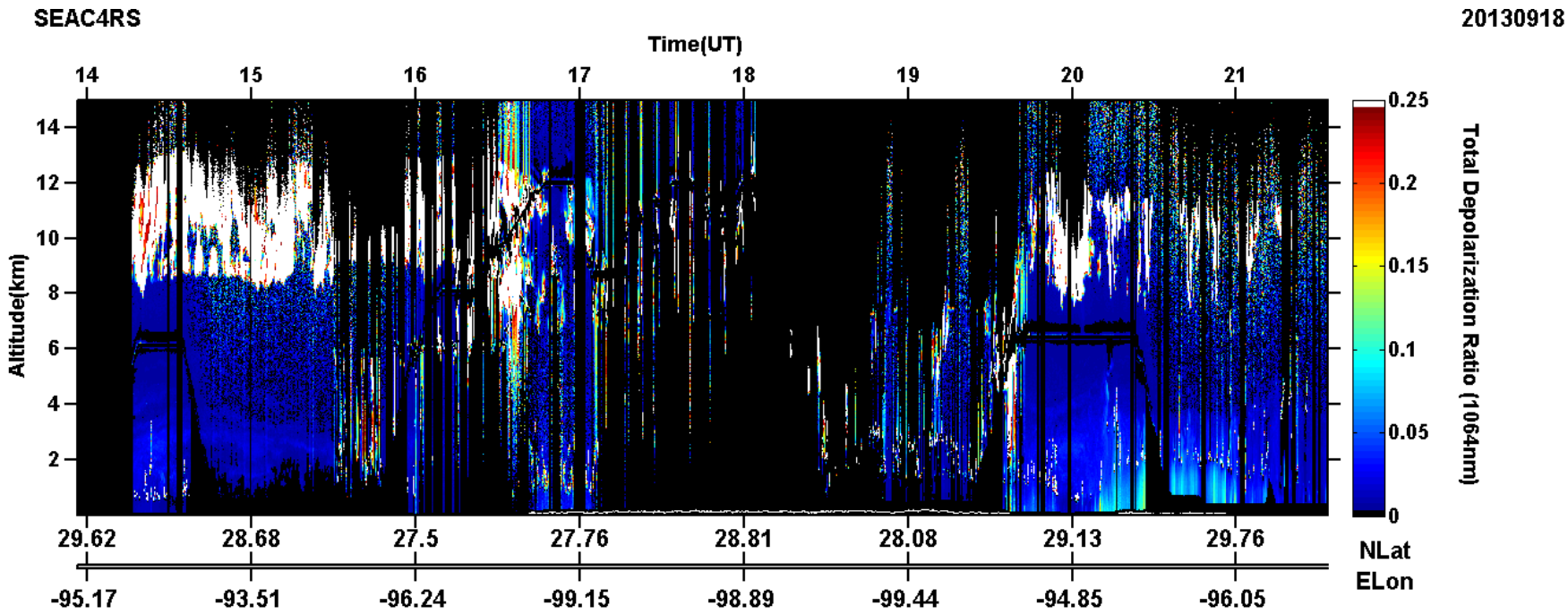
SEAC4RS
20130918
Time(UT)
14
15
16
17
18
19
20
21
Altitude(km)
14
12
10
8
6
4
2
29.62
28.68
27.5
27.76
28.81
28.08
29.13
29.76
NLat
-95.17
-93.51
-96.24
-99.15
-98.89
-99.44
-94.85
-96.05
ELon
0.25
0.2
0.15
0.1
0.05
0
Total Depolarization Ratio (1064nm)

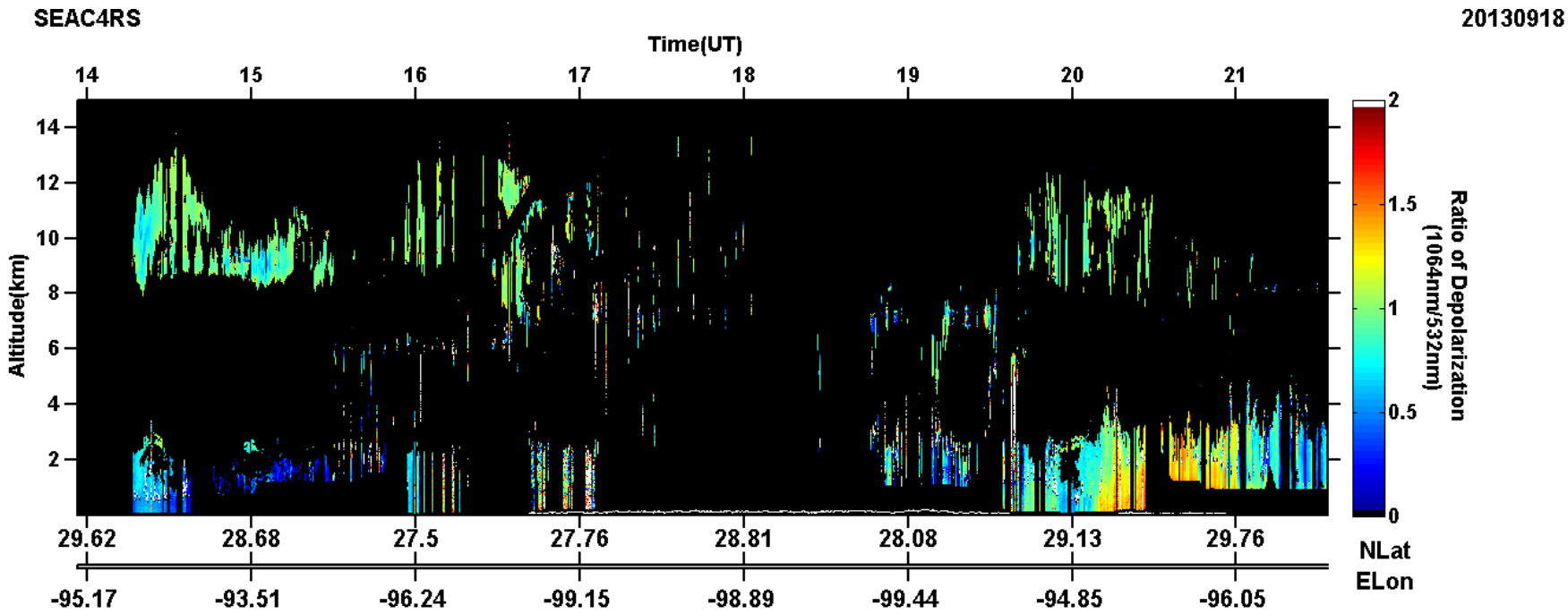
SEAC4RS
20130918
Time(UT)
14
15
16
17
18
19
20
21
Altitude(km)
14
12
10
8
6
4
2
29.62
28.68
27.5
27.76
28.81
28.08
29.13
29.76
NLat
-95.17
-93.51
-96.24
-99.15
-98.89
-99.44
-94.85
-96.05
ELon
Ratio of Depolarization
(1064nm/532nm)
2
1.5
1
0.5
0

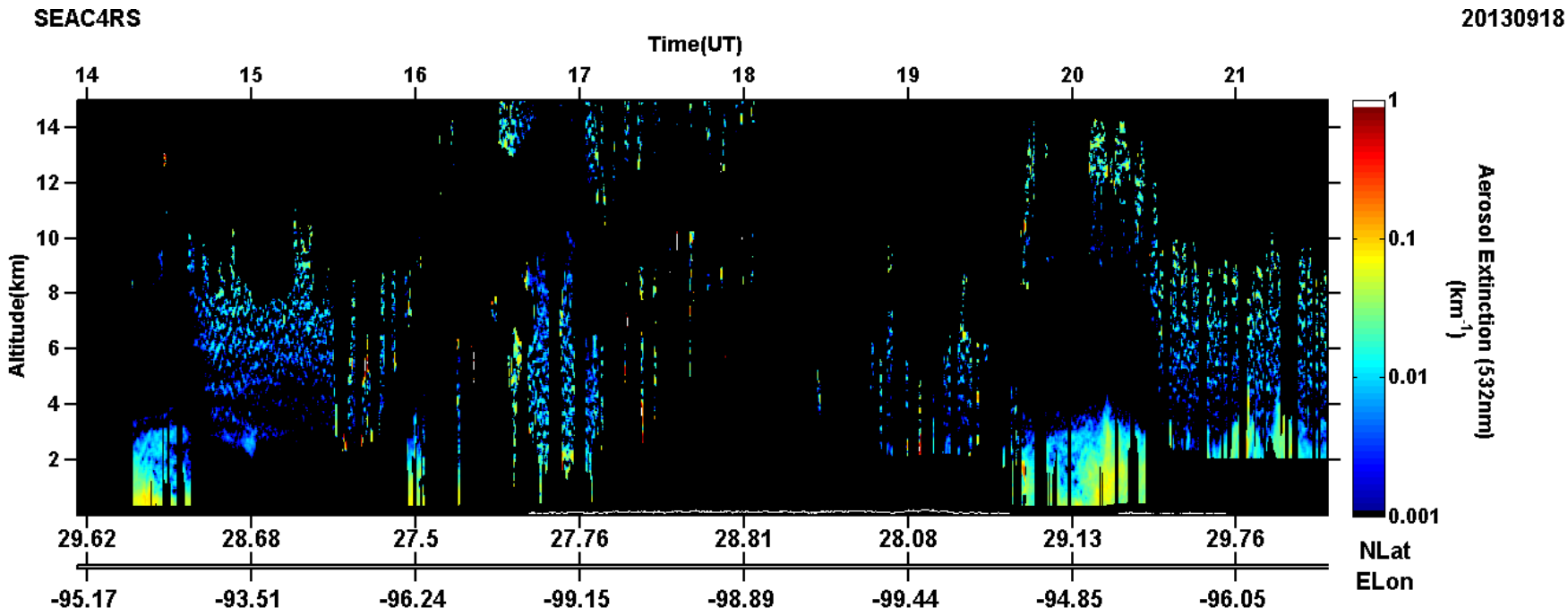
SEAC4RS
20130918
Time(UT)
14
15
16
17
18
19
20
21
Altitude(km)
14
12
10
8
6
4
2
29.62
28.68
27.5
27.76
28.81
28.08
29.13
29.76
NLat
-95.17
-93.51
-96.24
-99.15
-98.89
-99.44
-94.85
-96.05
ELon
1
0.1
0.01
0.001
Aerosol Extinction (532nm)
(km^{-1})

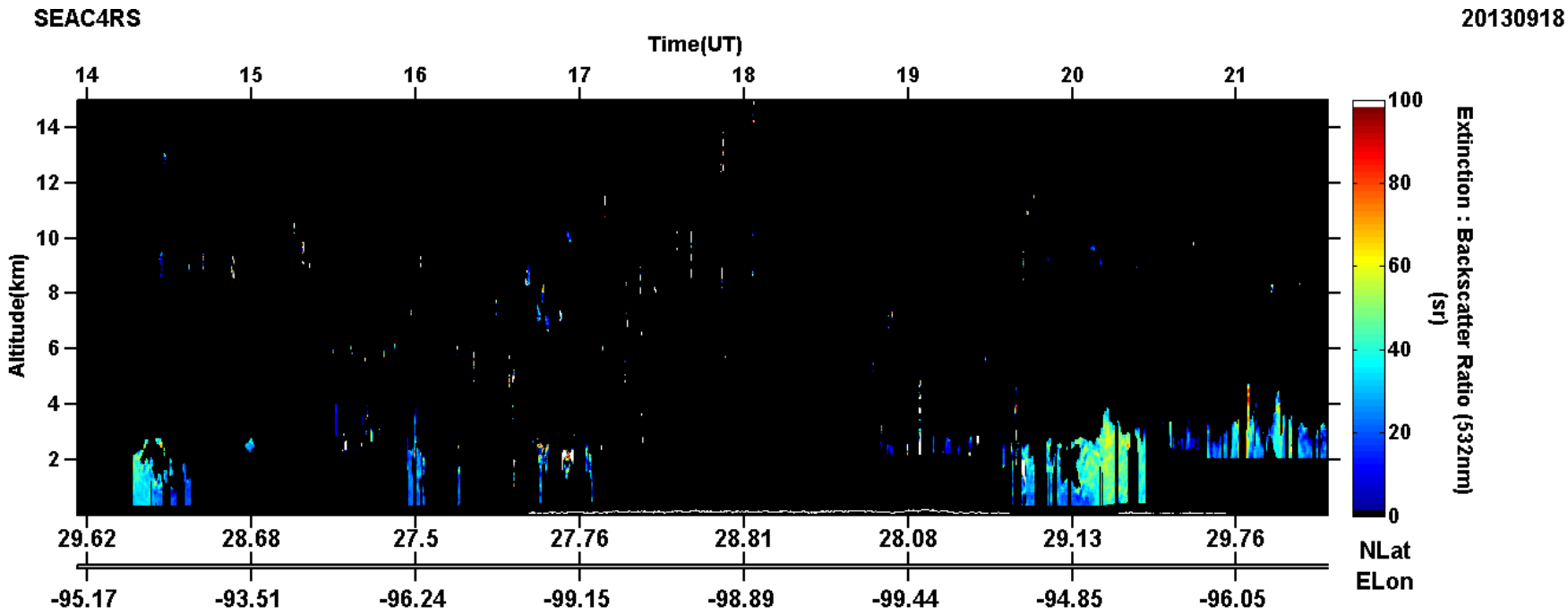
SEAC4RS
20130918
Time(UT)
14
15
16
17
18
19
20
21
Altitude(km)
14
12
10
8
6
4
2
29.62
28.68
27.5
27.76
28.81
28.08
29.13
29.76
NLat
-95.17
-93.51
-96.24
-99.15
-98.89
-99.44
-94.85
-96.05
ELon
100
80
60
40
20
0
Extinction : Backscatter Ratio (532nm)
(sr)

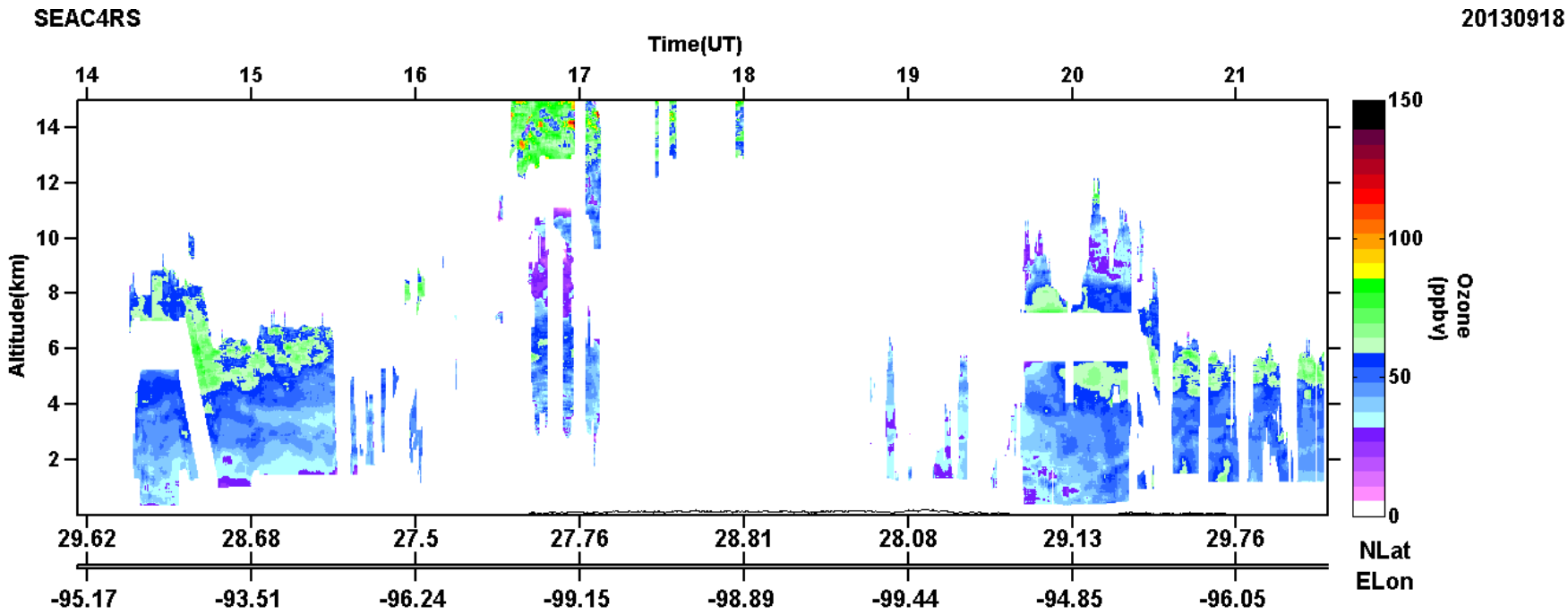
SEAC4RS
20130918
Time(UT)
14
15
16
17
18
19
20
21
Altitude(km)
14
12
10
8
6
4
2
29.62
28.68
27.5
27.76
28.81
28.08
29.13
29.76
NLat
-95.17
-93.51
-96.24
-99.15
-98.89
-99.44
-94.85
-96.05
ELon
150
100
50
0
Ozone
(ppbv)

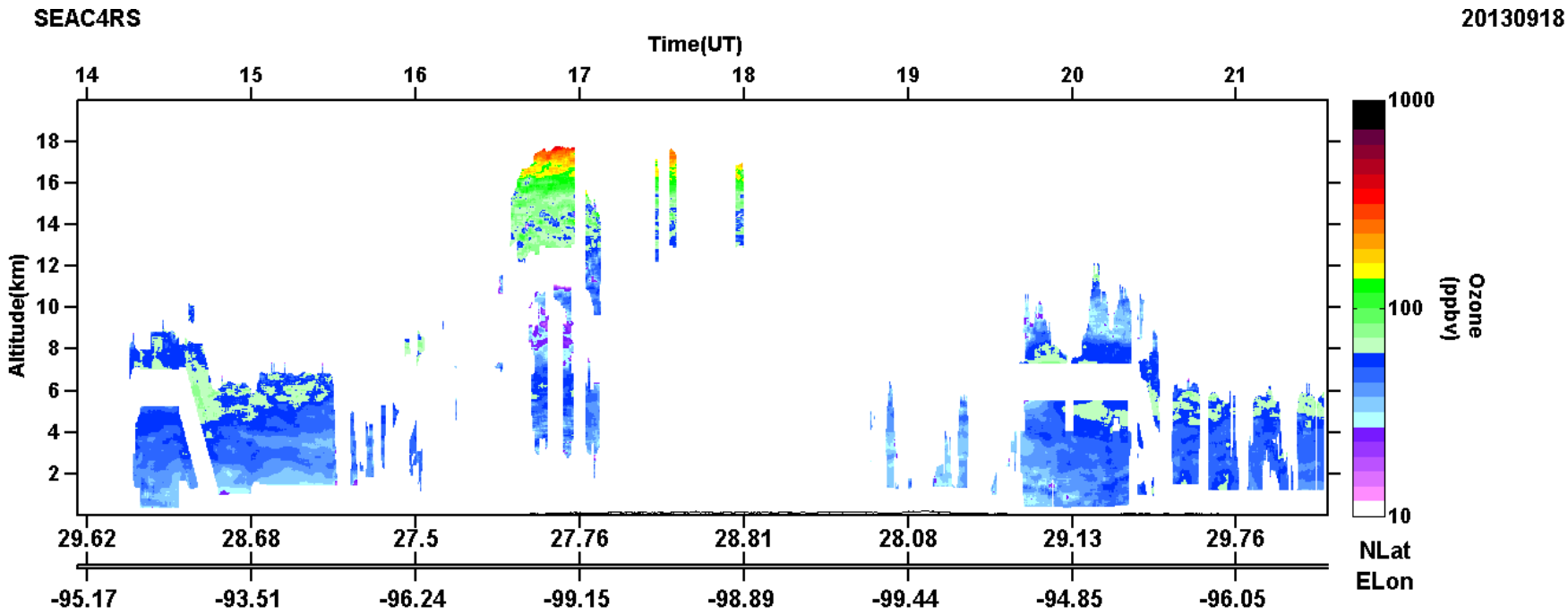
SEAC4RS
20130918
Time(UT)
14
15
16
17
18
19
20
21
Altitude(km)
18
16
14
12
10
8
6
4
2
29.62
28.68
27.5
27.76
28.81
28.08
29.13
29.76
NLat
-95.17
-93.51
-96.24
-99.15
-98.89
-99.44
-94.85
-96.05
ELon
1000
100
10
Ozone
(ppbv)