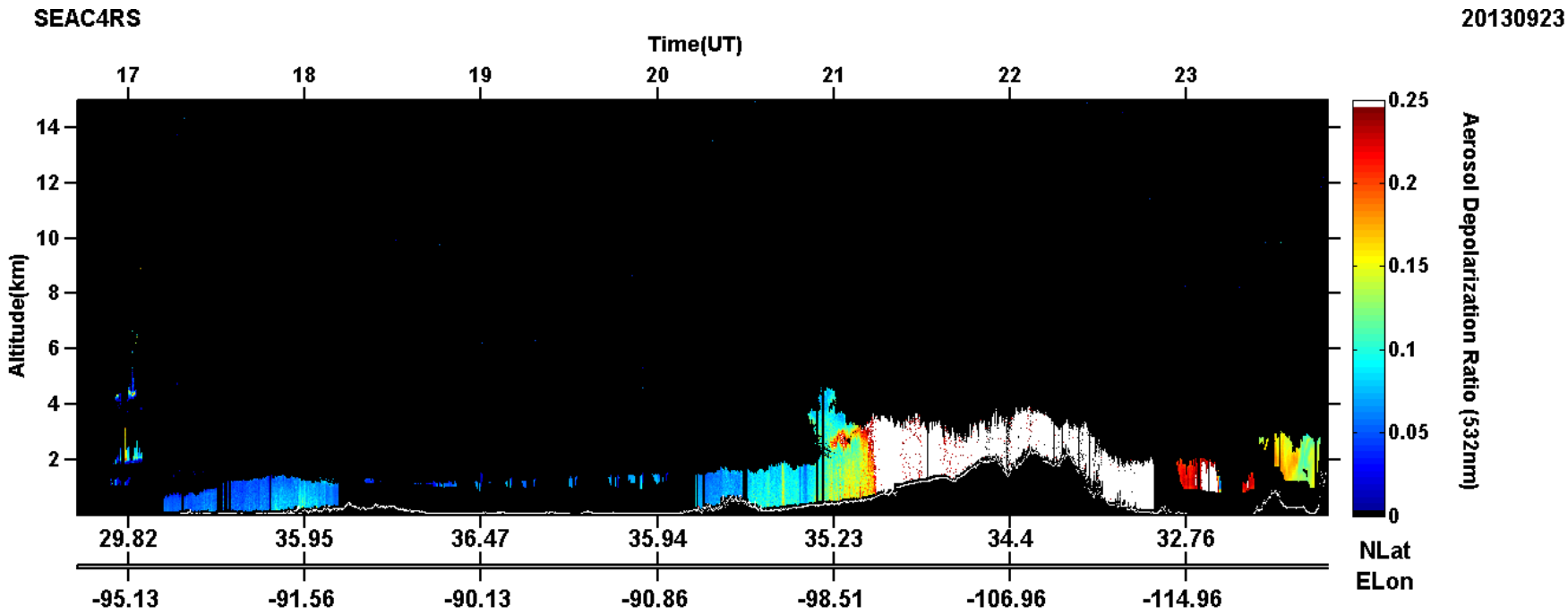
SEAC4RS
20130923
Time(UT)
17
18
19
20
21
22
23
Altitude(km)
14
12
10
8
6
4
2
29.82
35.95
36.47
35.94
35.23
34.4
32.76
-95.13
-91.56
-90.13
-90.86
-98.51
-106.96
-114.96
NLat
ELon
0.25
0.2
0.15
0.1
0.05
0
Aerosol Depolarization Ratio (532nm)

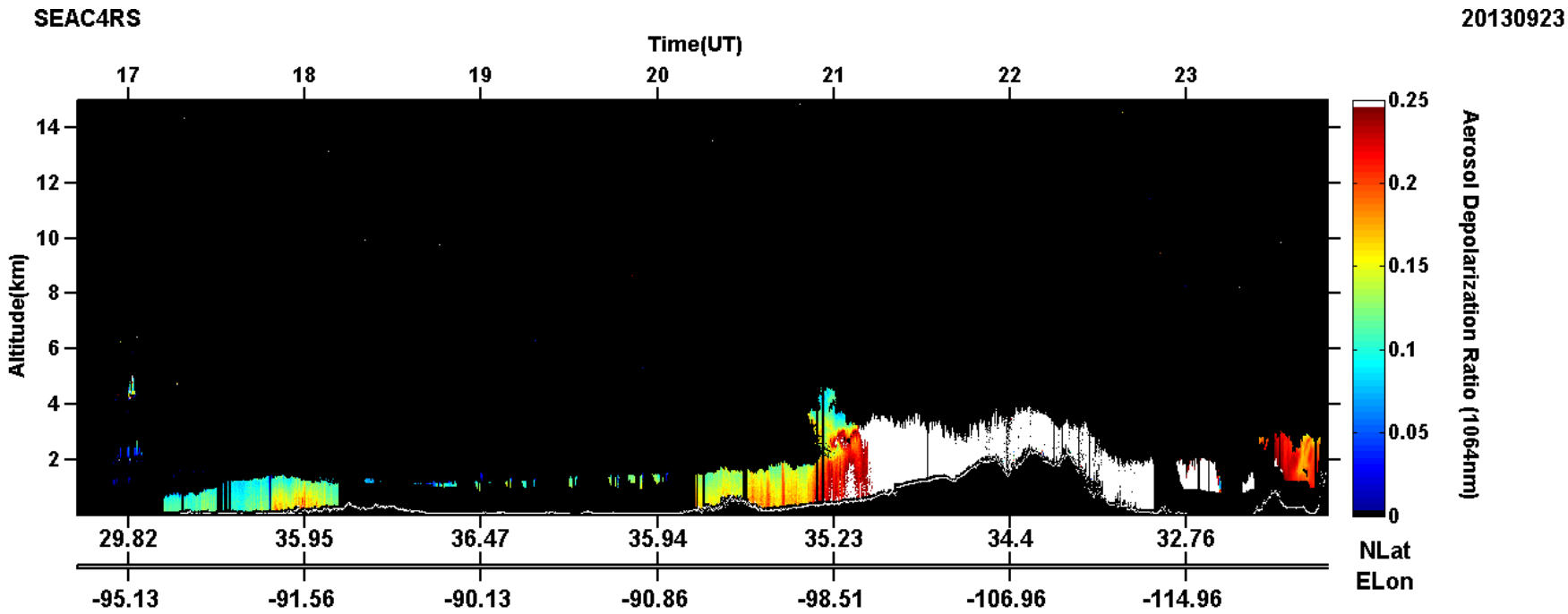
SEAC4RS
20130923
Time(UT)
17
18
19
20
21
22
23
Altitude(km)
14
12
10
8
6
4
2
29.82
35.95
36.47
35.94
35.23
34.4
32.76
-95.13
-91.56
-90.13
-90.86
-98.51
-106.96
-114.96
NLat
ELon
0.25
0.2
0.15
0.1
0.05
0
Aerosol Depolarization Ratio (1064nm)

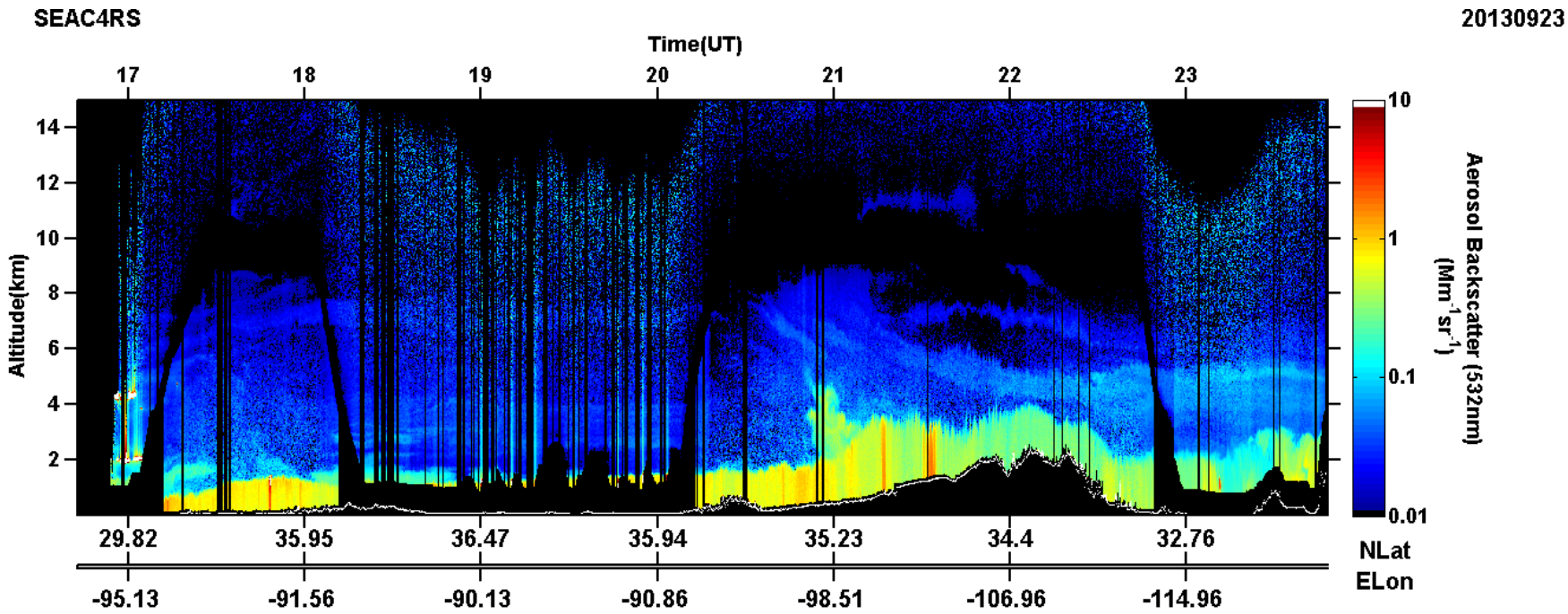
SEAC4RS
20130923
Time(UT)
17
18
19
20
21
22
23
Altitude(km)
14
12
10
8
6
4
2
29.82
35.95
36.47
35.94
35.23
34.4
32.76
NLat
-95.13
-91.56
-90.13
-90.86
-98.51
-106.96
-114.96
ELon
10
1
0.1
0.01
Aerosol Backscatter (532nm)
(Mm-1sr-1)

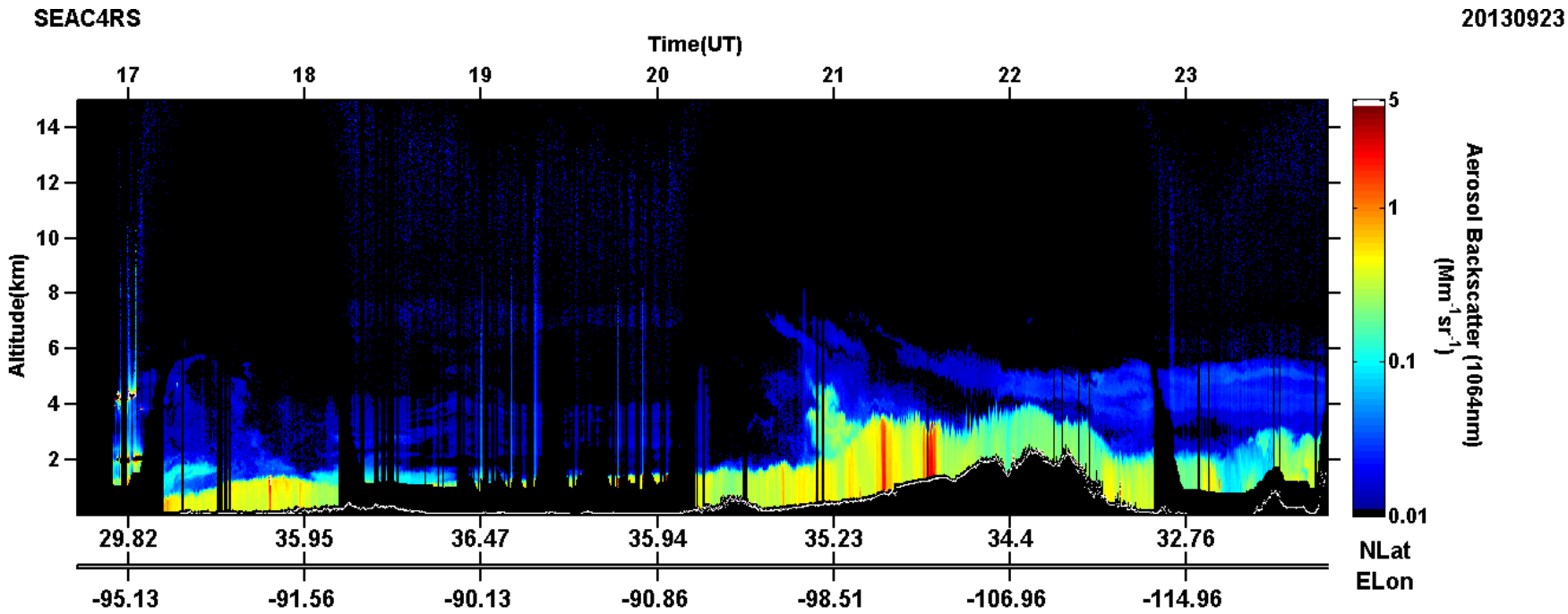
SEAC4RS
20130923
Time(UT)
17
18
19
20
21
22
23
Altitude(km)
14
12
10
8
6
4
2
29.82
35.95
36.47
35.94
35.23
34.4
32.76
NLat
-95.13
-91.56
-90.13
-90.86
-98.51
-106.96
-114.96
ELon
5
1
0.1
0.01
Aerosol Backscatter (1064nm)
(Mm-1sr-1)

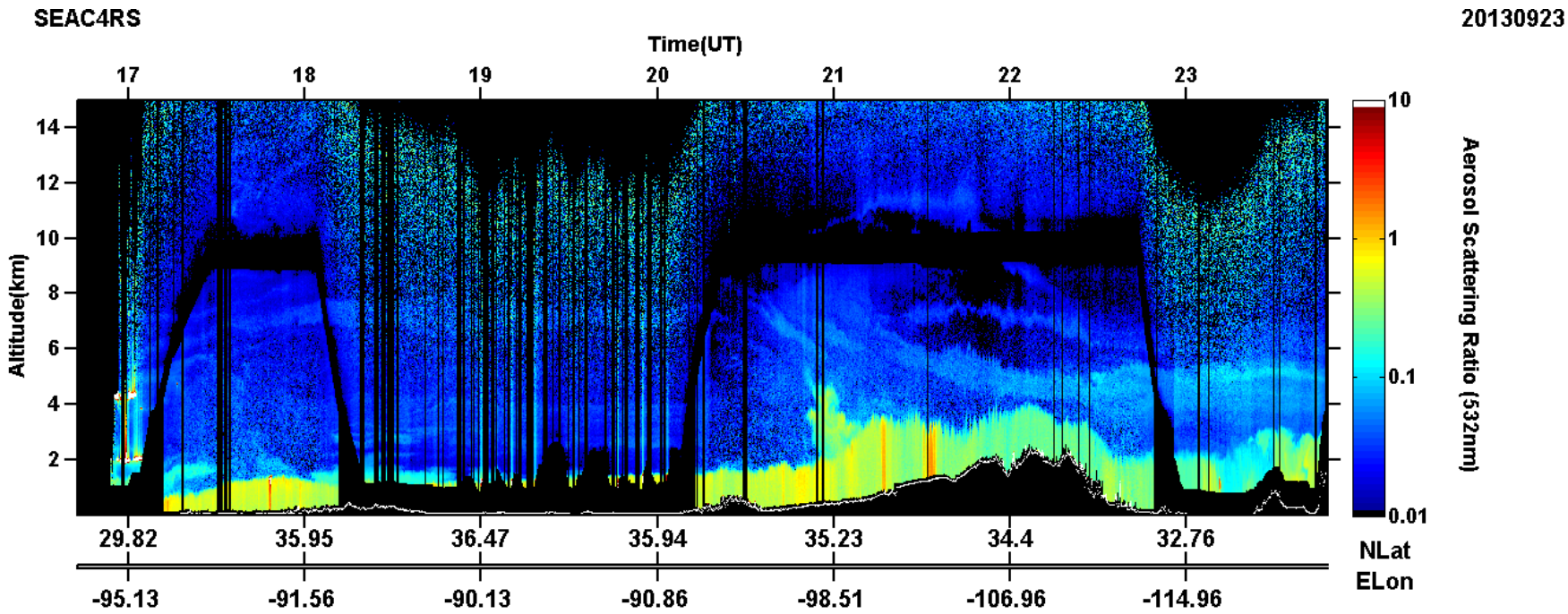
SEAC4RS
20130923
Time(UT)
17
18
19
20
21
22
23
Altitude(km)
14
12
10
8
6
4
2
29.82
35.95
36.47
35.94
35.23
34.4
32.76
-95.13
-91.56
-90.13
-90.86
-98.51
-106.96
-114.96
NLat
ELon
10
1
0.1
0.01
Aerosol Scattering Ratio (532nm)

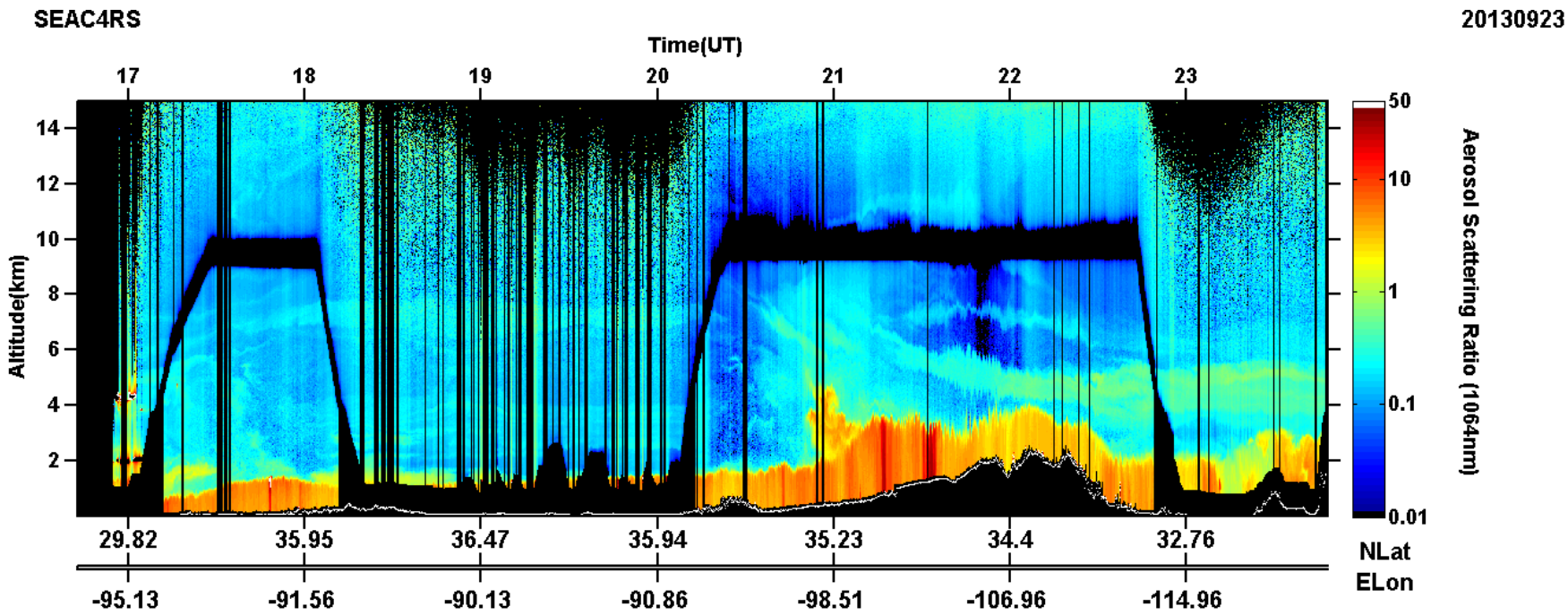
SEAC4RS
20130923
Time(UT)
17
18
19
20
21
22
23
Altitude(km)
14
12
10
8
6
4
2
29.82
35.95
36.47
35.94
35.23
34.4
32.76
NLat
-95.13
-91.56
-90.13
-90.86
-98.51
-106.96
-114.96
ELon
50
10
1
0.1
0.01
Aerosol Scattering Ratio (1064nm)

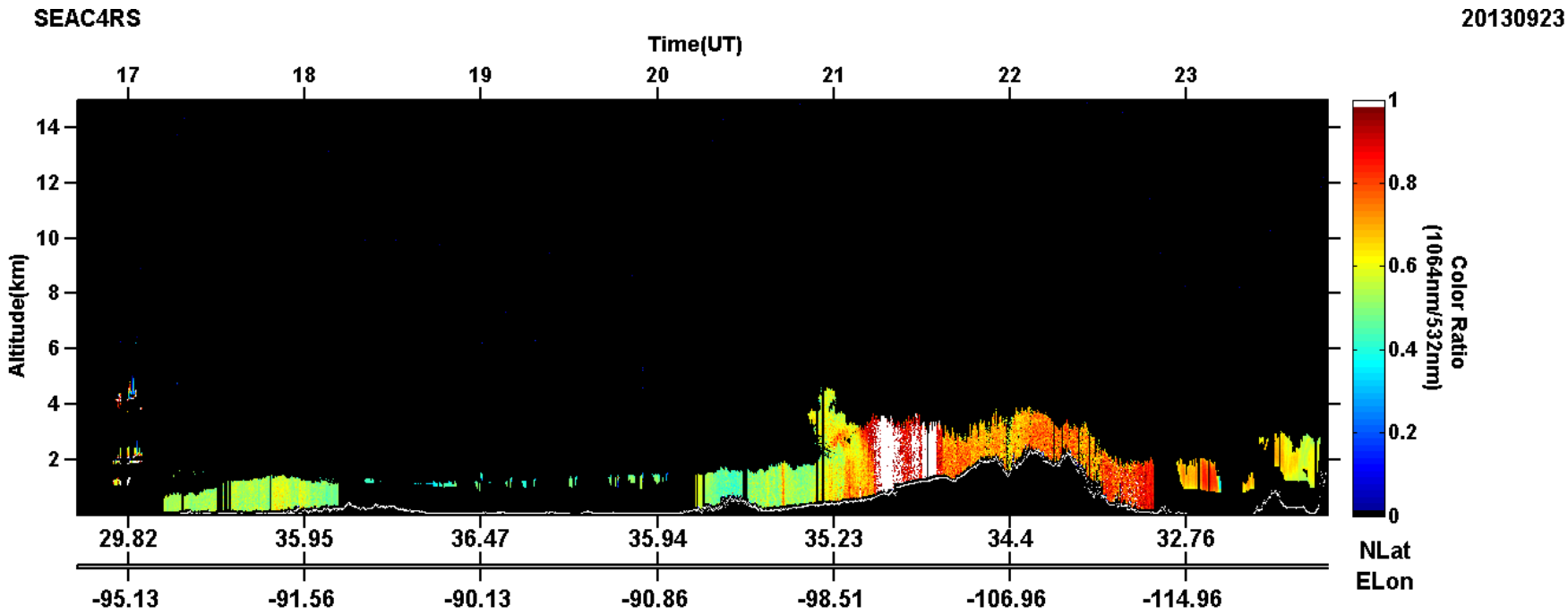
SEAC4RS
20130923
Time(UT)
17
18
19
20
21
22
23
Altitude(km)
14
12
10
8
6
4
2
29.82
35.95
36.47
35.94
35.23
34.4
32.76
-95.13
-91.56
-90.13
-90.86
-98.51
-106.96
-114.96
NLat
ELon
Color Ratio
(1064nm/532nm)
1
0.8
0.6
0.4
0.2
0

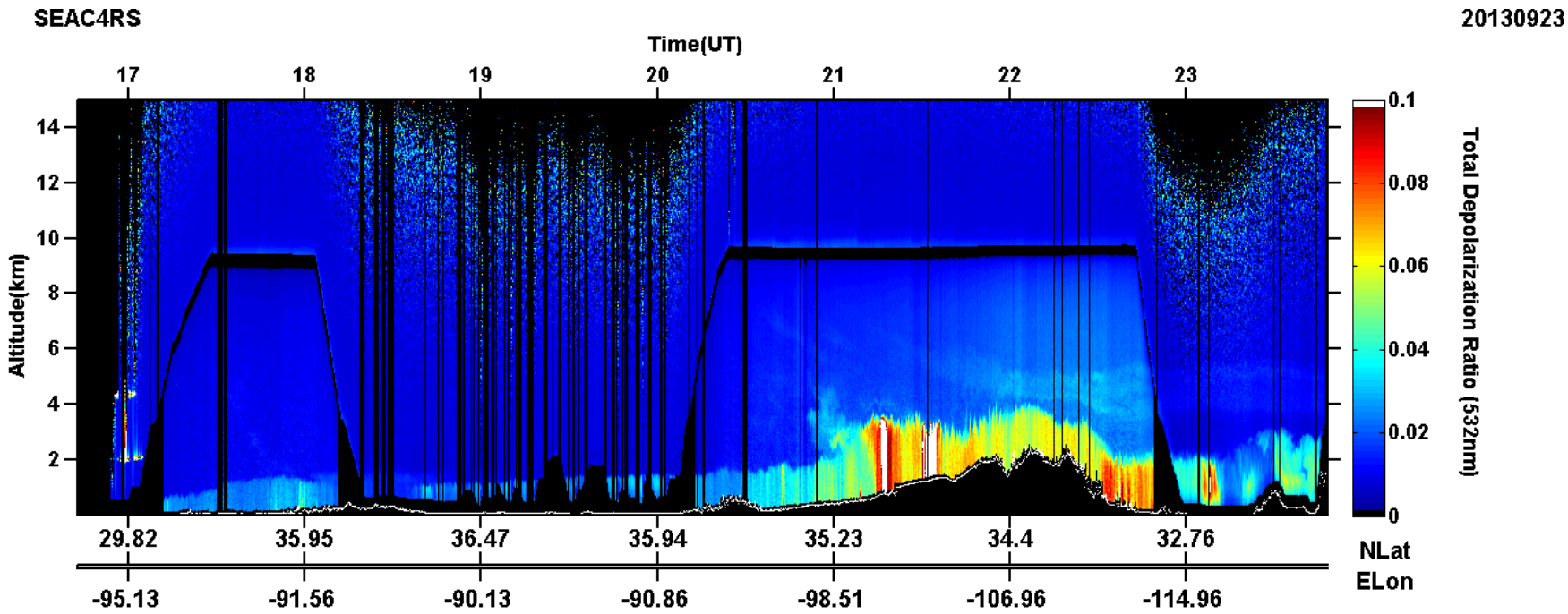
SEAC4RS
20130923
Time(UT)
17
18
19
20
21
22
23
Altitude(km)
14
12
10
8
6
4
2
29.82
35.95
36.47
35.94
35.23
34.4
32.76
-95.13
-91.56
-90.13
-90.86
-98.51
-106.96
-114.96
NLat
ELon
0.1
0.08
0.06
0.04
0.02
0
Total Depolarization Ratio (532nm)

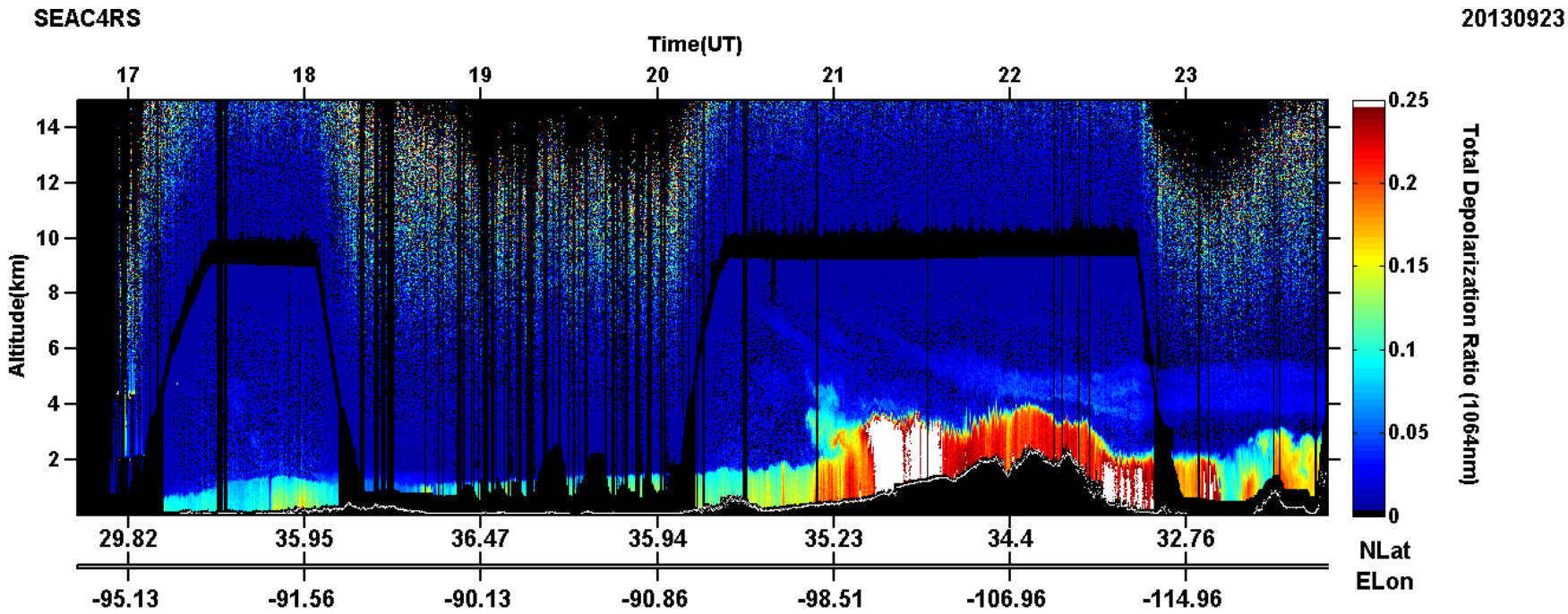
SEAC4RS
20130923
Time(UT)
17
18
19
20
21
22
23
Altitude(km)
14
12
10
8
6
4
2
29.82
35.95
36.47
35.94
35.23
34.4
32.76
-95.13
-91.56
-90.13
-90.86
-98.51
-106.96
-114.96
NLat
ELon
0.25
0.2
0.15
0.1
0.05
0
Total Depolarization Ratio (1064nm)

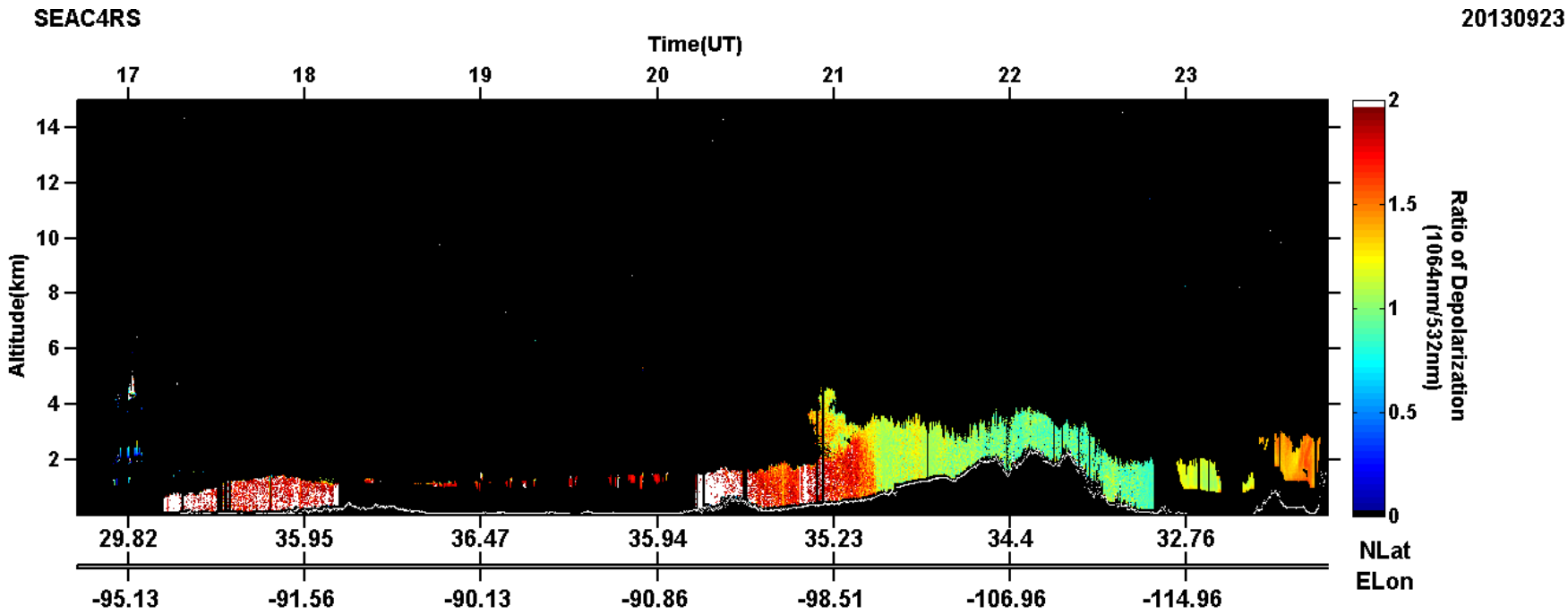
SEAC4RS
20130923
Time(UT)
17
18
19
20
21
22
23
Altitude(km)
14
12
10
8
6
4
2
29.82
35.95
36.47
35.94
35.23
34.4
32.76
-95.13
-91.56
-90.13
-90.86
-98.51
-106.96
-114.96
NLat
ELon
Ratio of Depolarization
(1064nm/532nm)
2
1.5
1
0.5
0

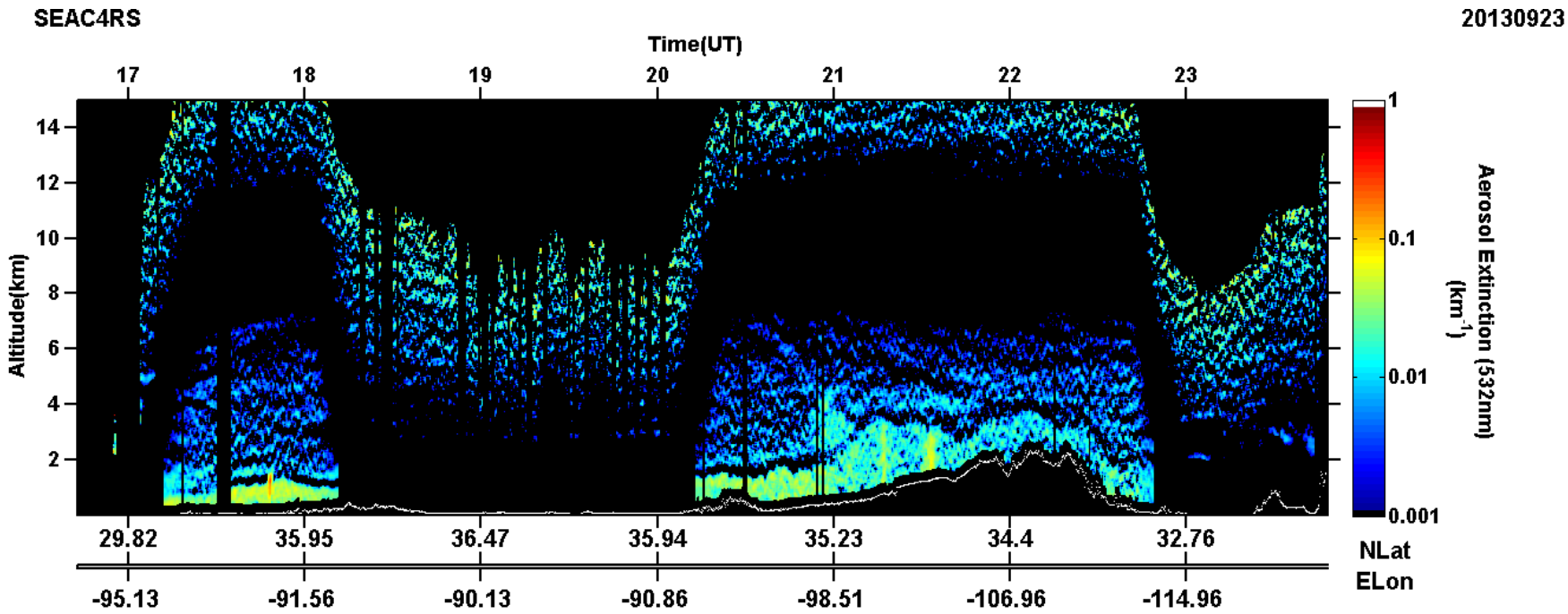
SEAC4RS
20130923
Time(UT)
17
18
19
20
21
22
23
Altitude(km)
14
12
10
8
6
4
2
29.82
35.95
36.47
35.94
35.23
34.4
32.76
NLat
-95.13
-91.56
-90.13
-90.86
-98.51
-106.96
-114.96
ELon
1
0.1
0.01
0.001
Aerosol Extinction (532nm)
(km^{-1})

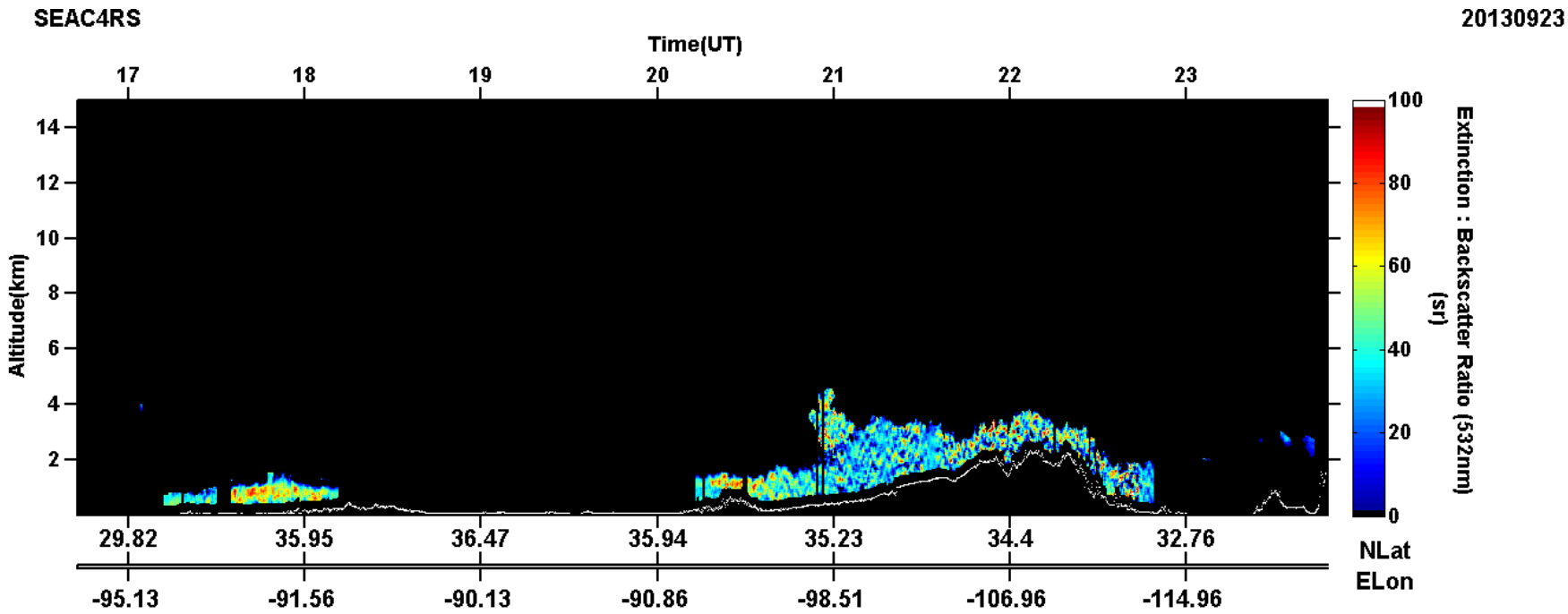
SEAC4RS
20130923
Time(UT)
17
18
19
20
21
22
23
Altitude(km)
14
12
10
8
6
4
2
29.82
35.95
36.47
35.94
35.23
34.4
32.76
-95.13
-91.56
-90.13
-90.86
-98.51
-106.96
-114.96
NLat
ELon
100
80
60
40
20
0
Extinction : Backscatter Ratio (532nm)
(sr)

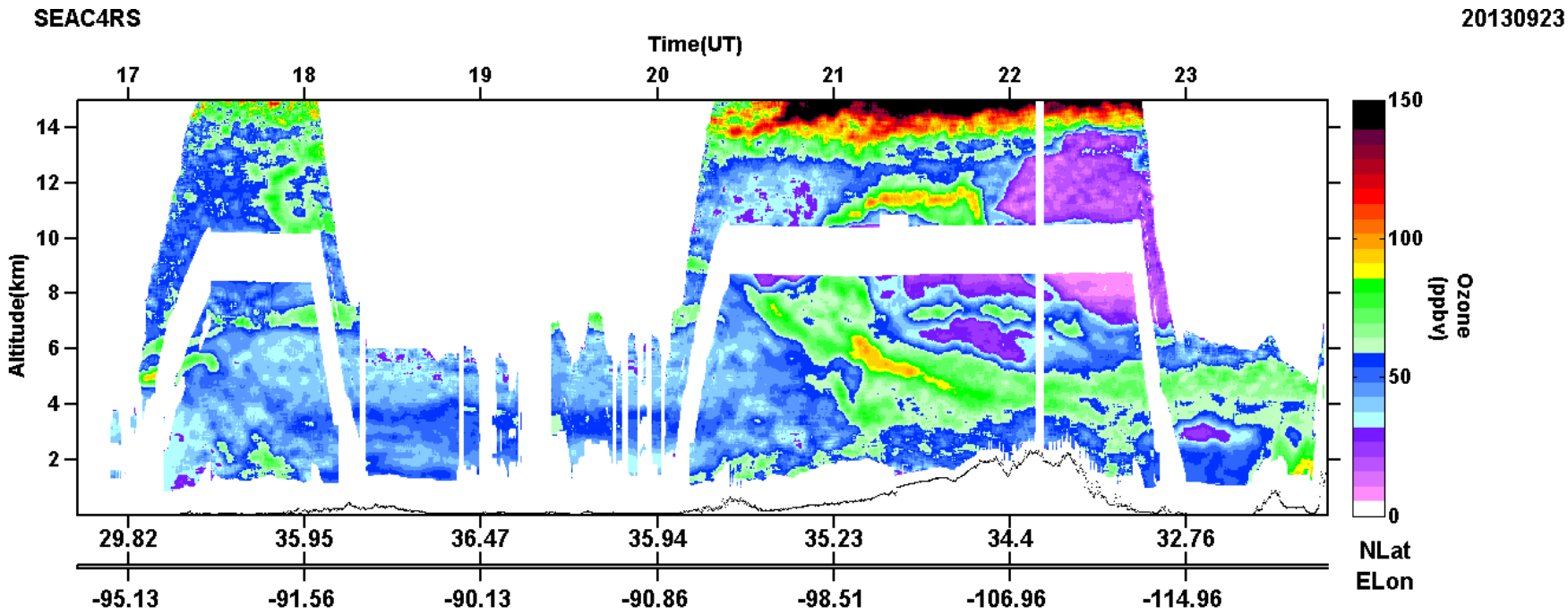
SEAC4RS
20130923
Time(UT)
17
18
19
20
21
22
23
Altitude(km)
14
12
10
8
6
4
2
29.82
35.95
36.47
35.94
35.23
34.4
32.76
NLat
-95.13
-91.56
-90.13
-90.86
-98.51
-106.96
-114.96
ELon
Ozone (ppbv)
150
100
50
0

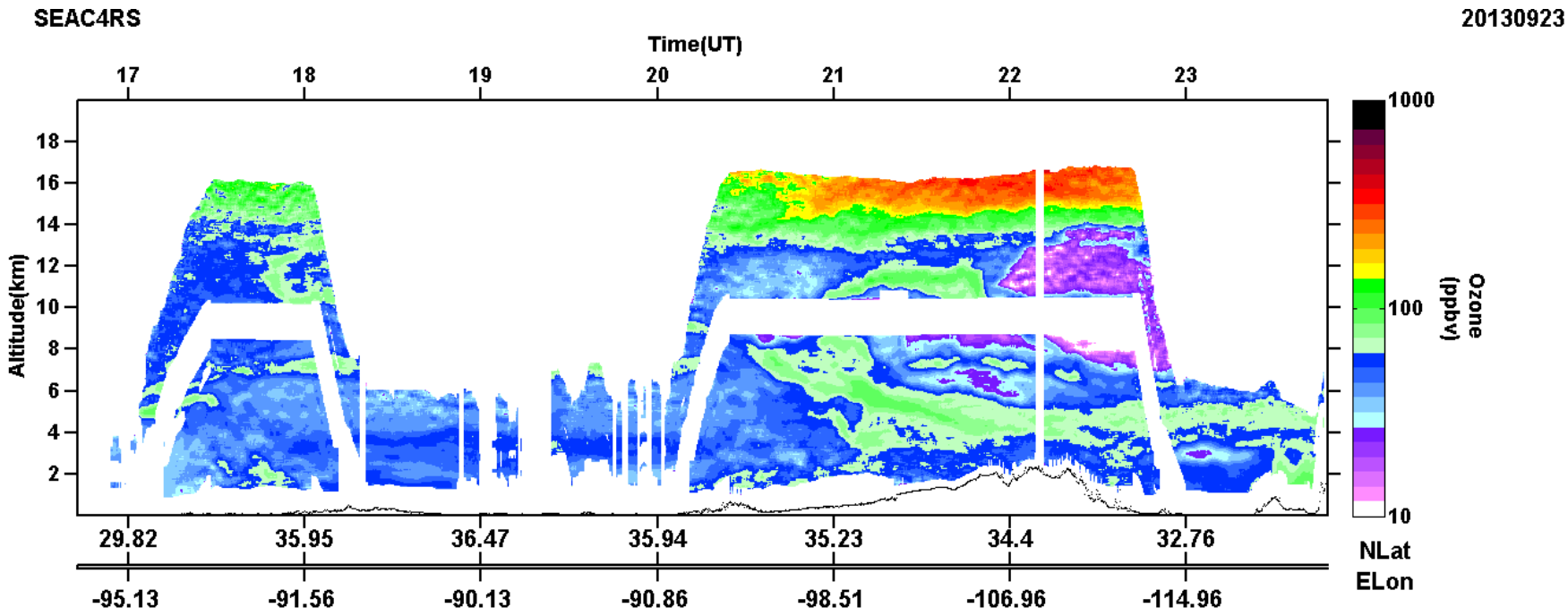
SEAC4RS
20130923
Time(UT)
17
18
19
20
21
22
23
Altitude(km)
18
16
14
12
10
8
6
4
2
29.82
35.95
36.47
35.94
35.23
34.4
32.76
NLat
-95.13
-91.56
-90.13
-90.86
-98.51
-106.96
-114.96
ELon
1000
100
10
Ozone
(ppbv)