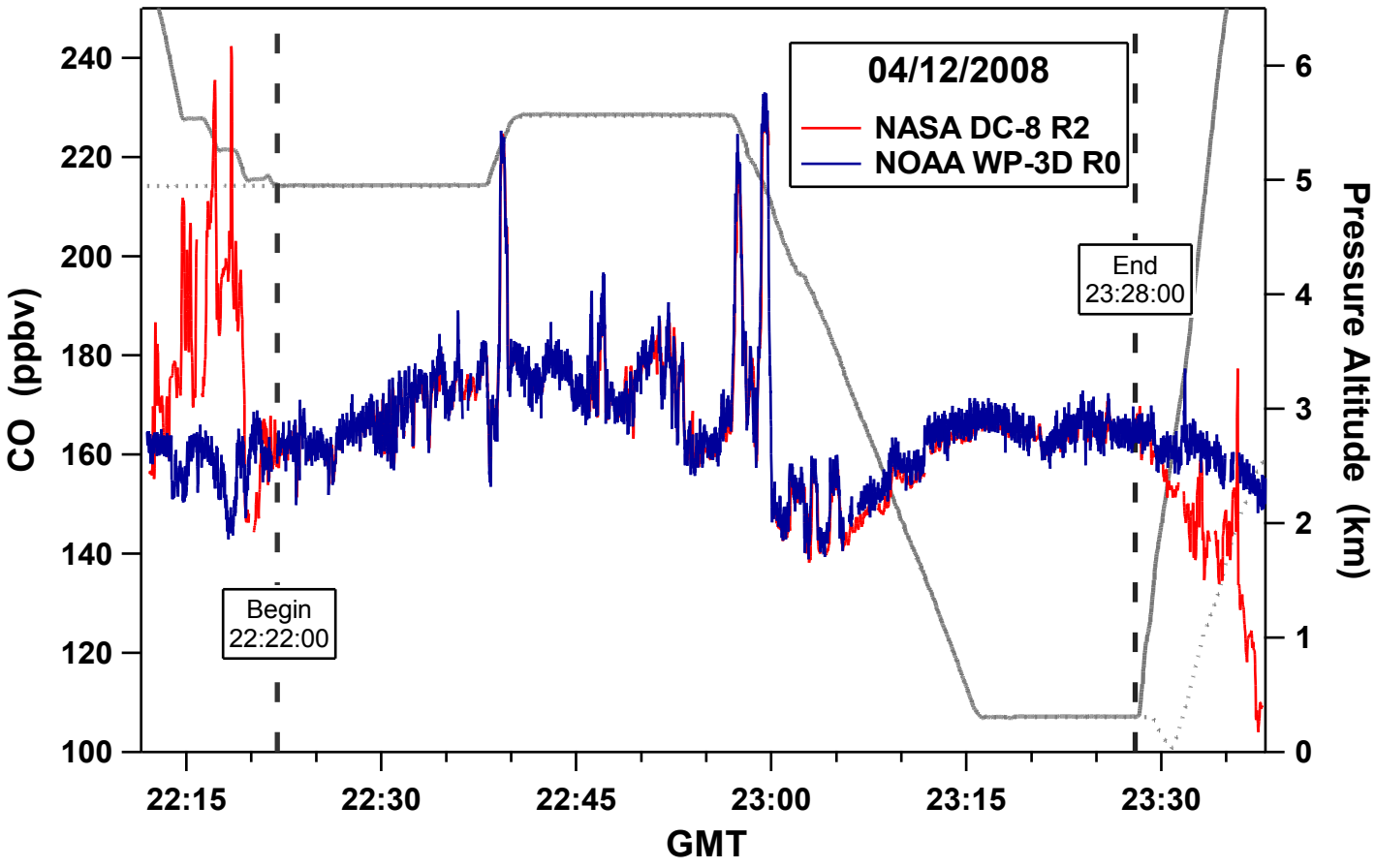
04/12/2008
NASA DC-8 R2
NOAA WP-3D R0
Begin
22:22:00
End
23:28:00
CO (ppbv)
Pressure Altitude (km)
GMT
240
220
200
180
160
140
120
100
6
5
4
3
2
1
0
22:15
22:30
22:45
23:00
23:15
23:30

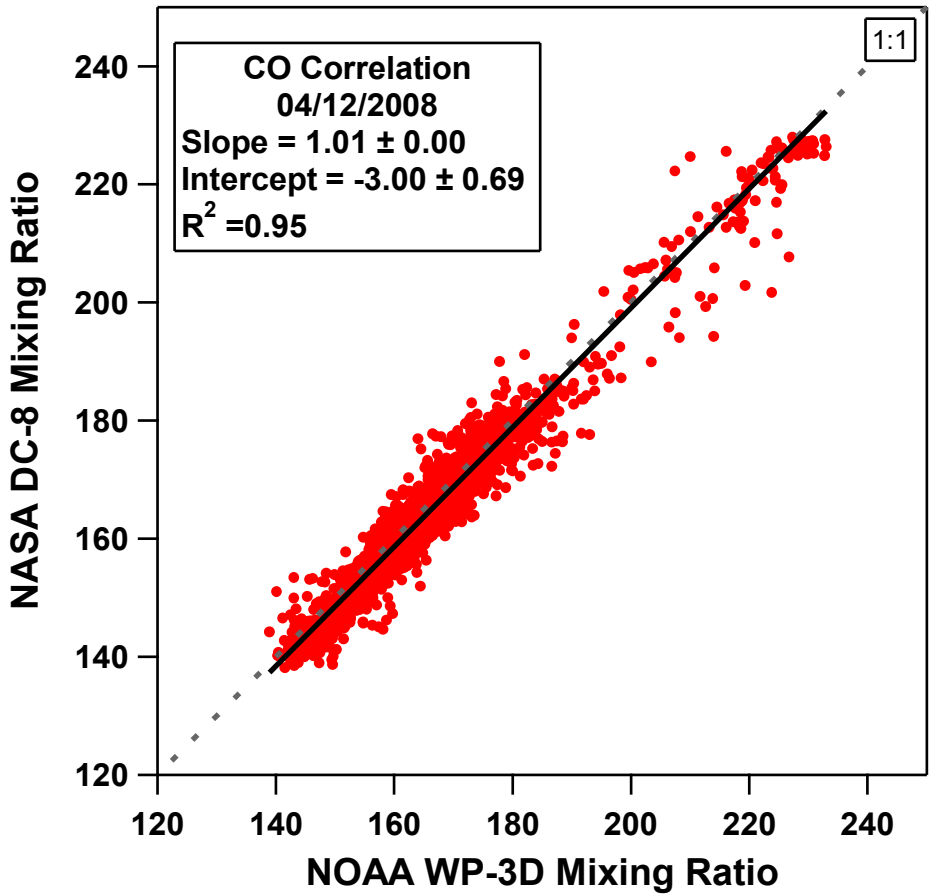
CO Correlation
04/12/2008
Slope = 1.01 ± 0.00
Intercept = -3.00 ± 0.69
R2 =0.95
1:1
NASA DC-8 Mixing Ratio
NOAA WP-3D Mixing Ratio
120
140
160
180
200
220
240

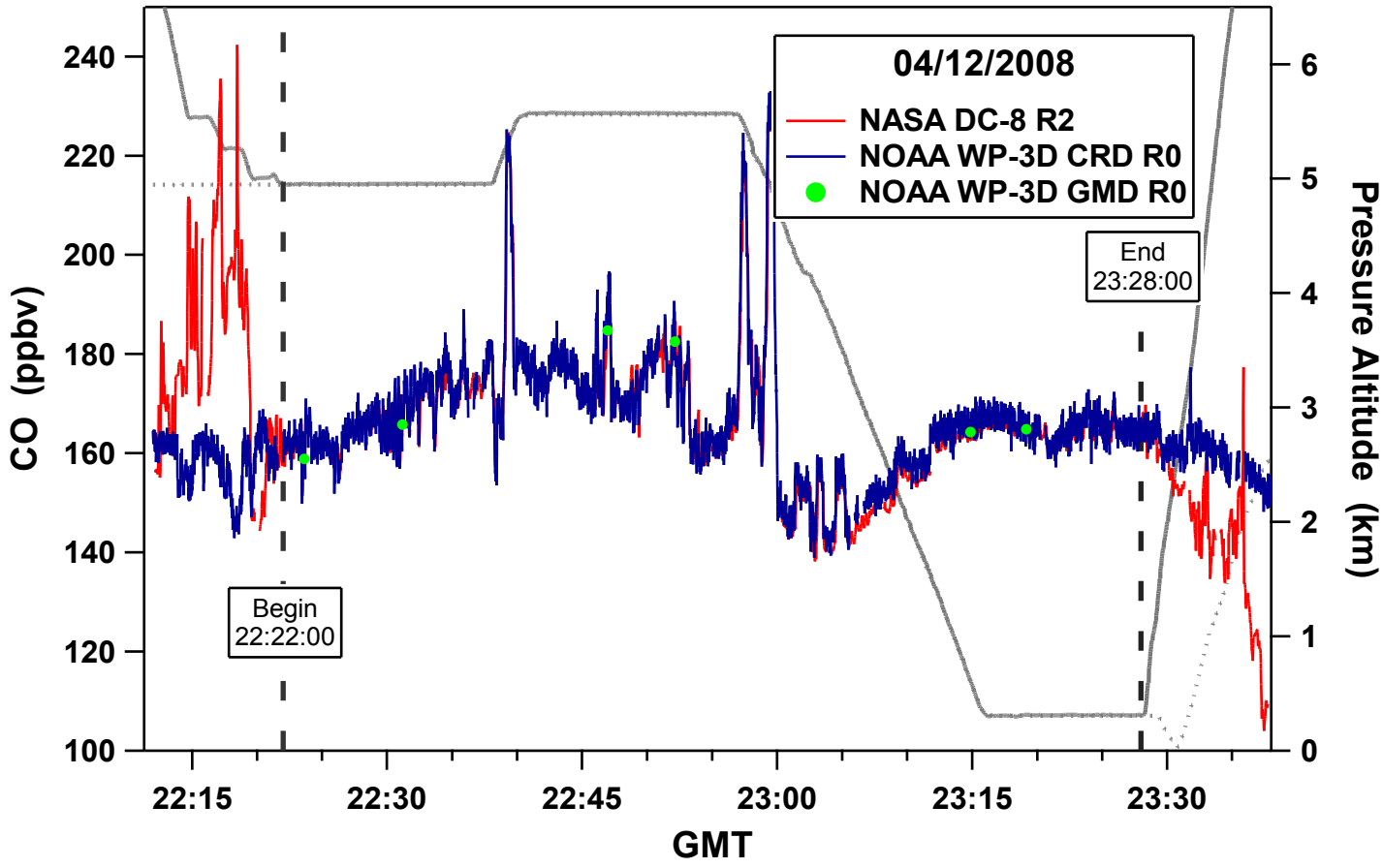
04/12/2008
NASA DC-8 R2
NOAA WP-3D CRD R0
NOAA WP-3D GMD R0
Begin
22:22:00
End
23:28:00
CO (ppbv)
Pressure Altitude (km)
GMT
240
220
200
180
160
140
120
100
6
5
4
3
2
1
0
22:15
22:30
22:45
23:00
23:15
23:30