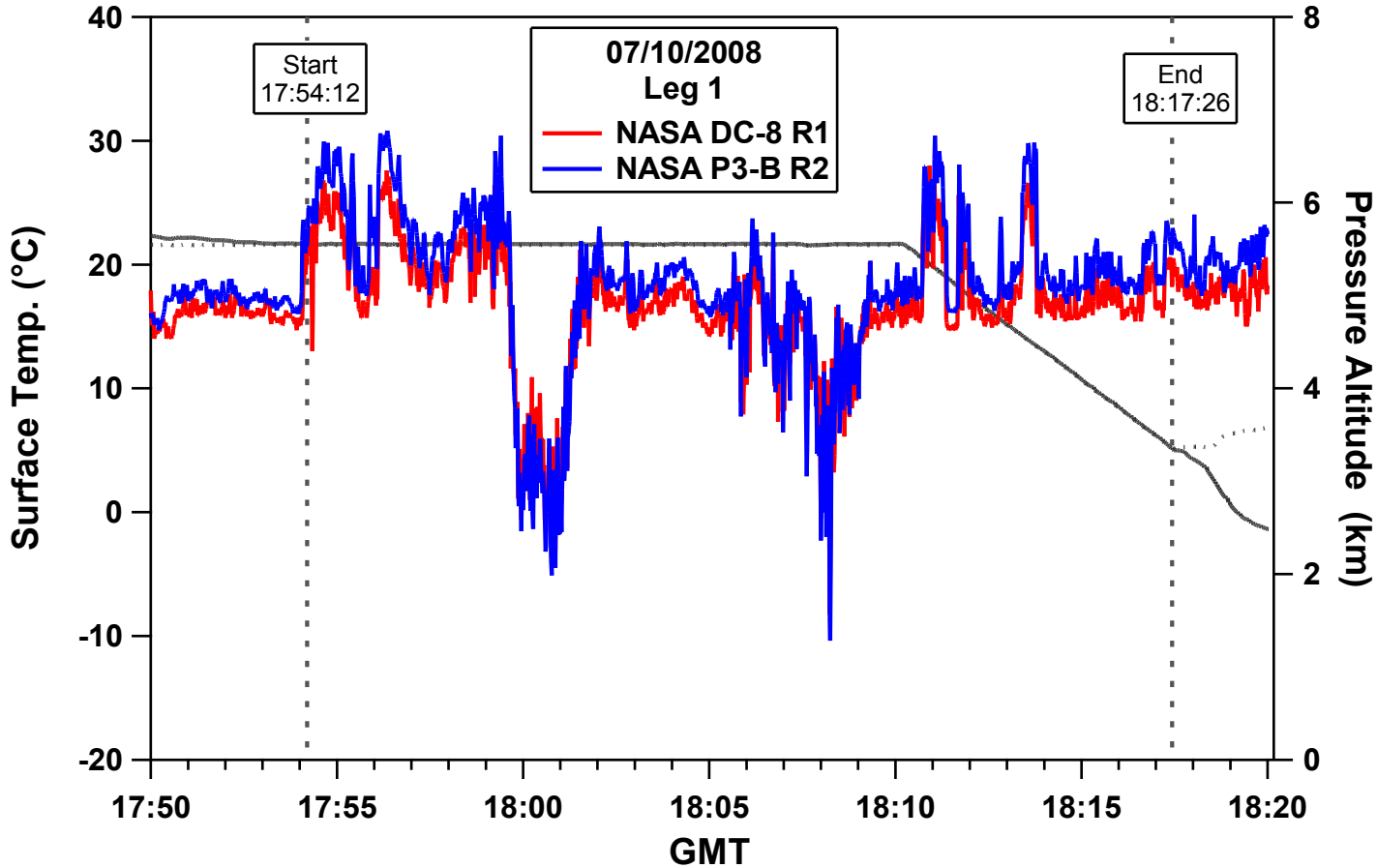
07/10/2008
Leg 1
NASA DC-8 R1
NASA P3-B R2
Start
17:54:12
End
18:17:26
Surface Temp. (°C)
Pressure Altitude (km)
GMT
40
30
20
10
0
-10
-20
8
6
4
2
0
17:50
17:55
18:00
18:05
18:10
18:15
18:20

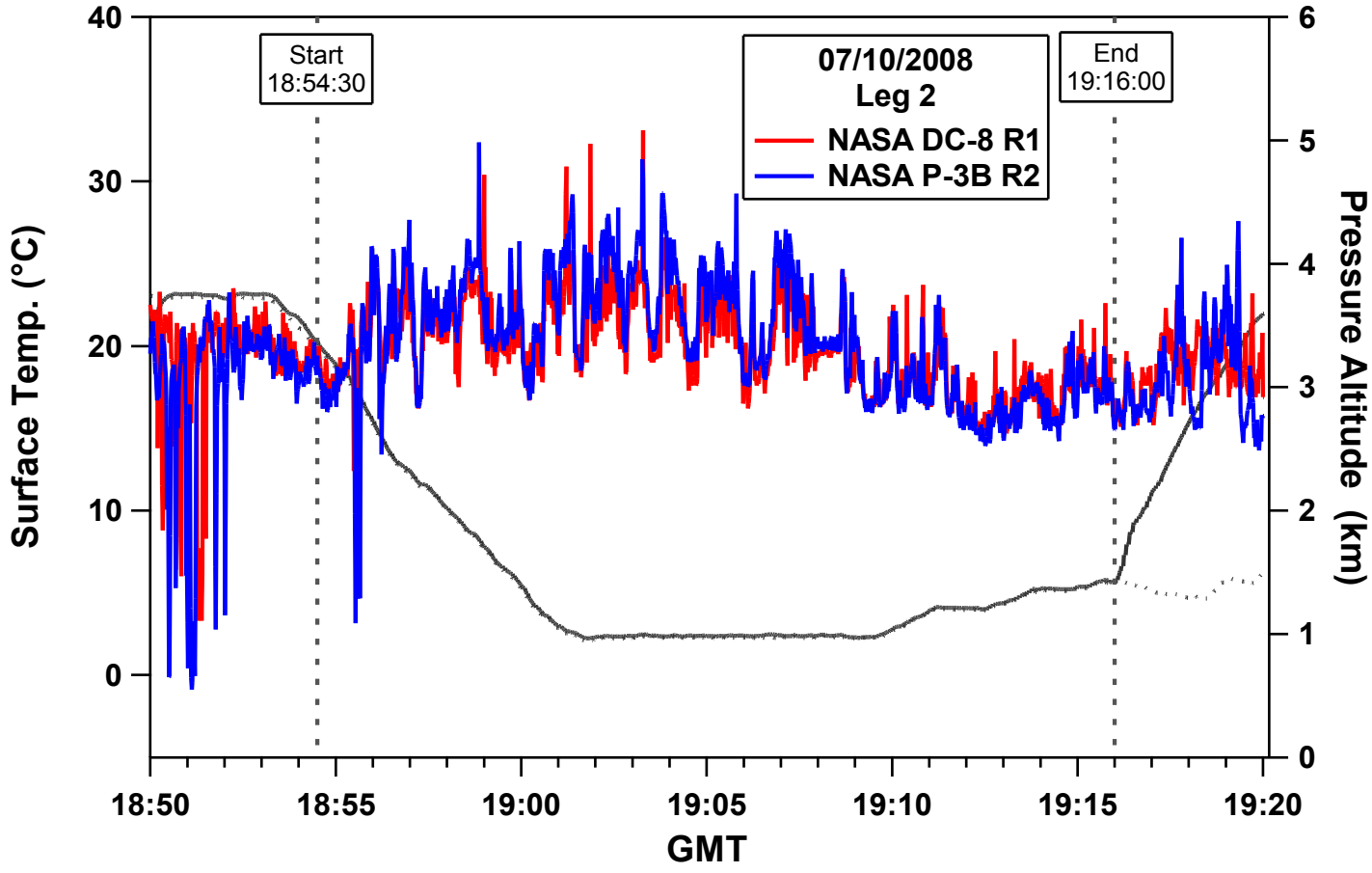
Start
18:54:30
End
19:16:00
07/10/2008
Leg 2
NASA DC-8 R1
NASA P-3B R2
Surface Temp. (°C)
Pressure Altitude (km)
GMT
40
30
20
10
0
6
5
4
3
2
1
0
18:50
18:55
19:00
19:05
19:10
19:15
19:20

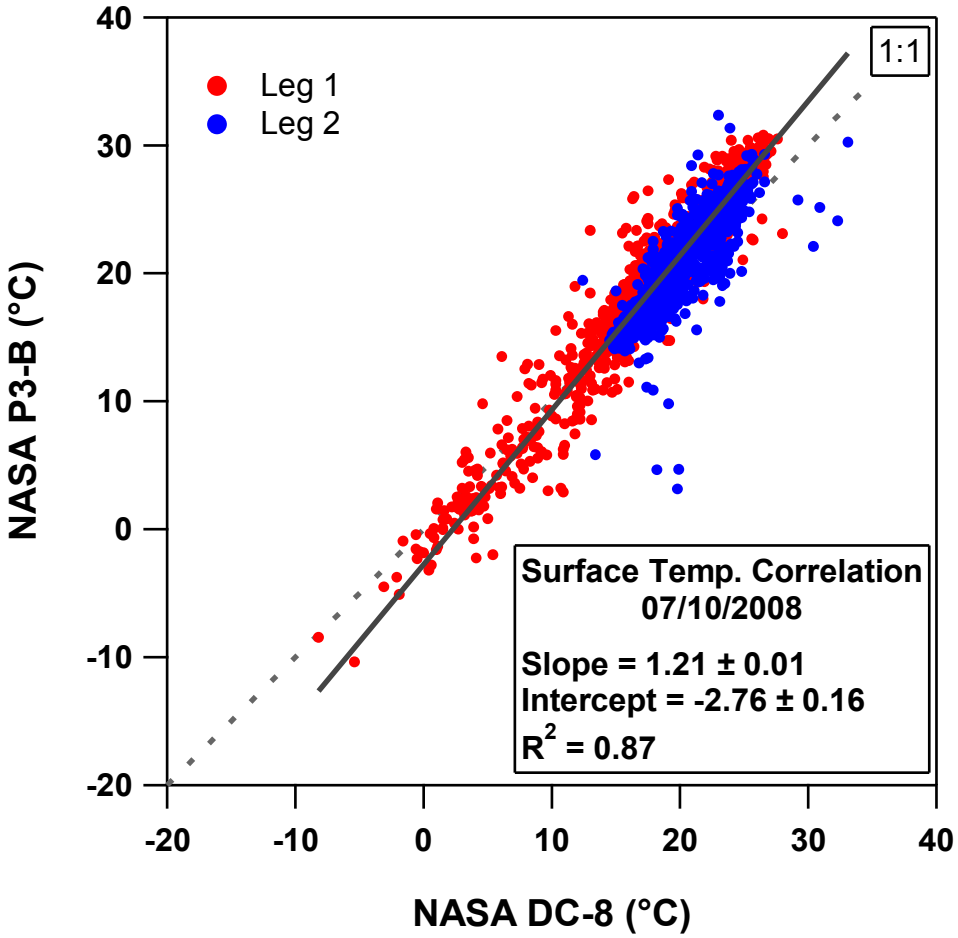
Leg 1
Leg 2
1:1
Surface Temp. Correlation
07/10/2008
Slope = 1.21 ± 0.01
Intercept = -2.76 ± 0.16
R2 = 0.87
NASA P3-B (°C)
NASA DC-8 (°C)
40
30
20
10
0
-10
-20
-20
-10
0
10
20
30
40