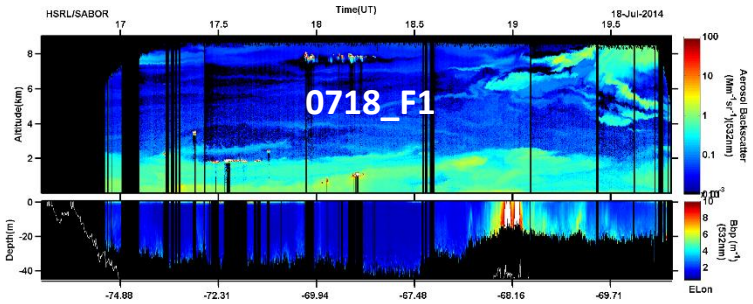
HSRL/SABOR
Time(UT)
18-Jul-2014
0718_F1
Altitude(km)
Depth(m)
Aerosol Backscatter (Mm^{-1}sr^{-1})(532nm)
Bbp (m^{-1}) (532nm)
ELon

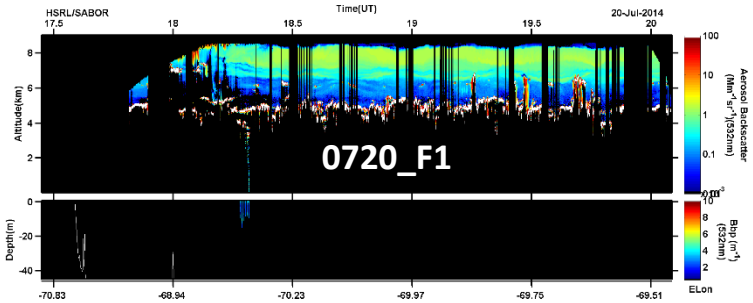
HSRL/SABOR
Time(UT)
20-Jul-2014
0720_F1
Altitude(km)
Depth(m)
Aerosol Backscatter (Mm^{-1}sr^{-1})(532nm)
Bbp (m^{-1}) (532nm)
ELon

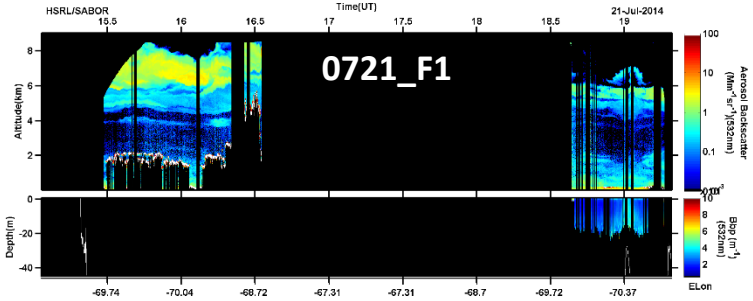
HSRL/SABOR
Time(UT)
21-Jul-2014
0721_F1
Altitude(km)
Depth(m)
Aerosol Backscatter (Mm^{-1}sr^{-1})(532nm)
Bbp (m^{-1}) (532nm)
ELon

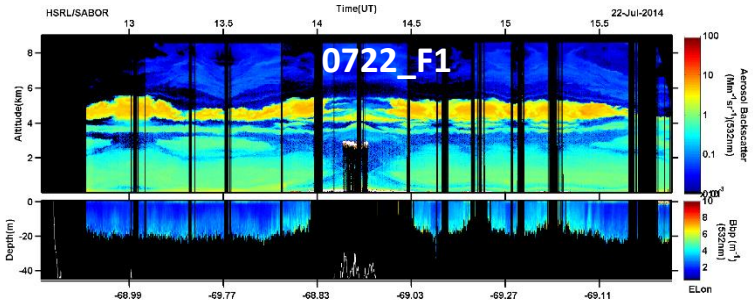
HSRL/SABOR
Time(UT)
22-Jul-2014
0722_F1
Altitude(km)
Depth(m)
Aerosol Backscatter (Mm^{-1}sr^{-1})(532nm)
Bbp (m^{-1}) (532nm)
ELon

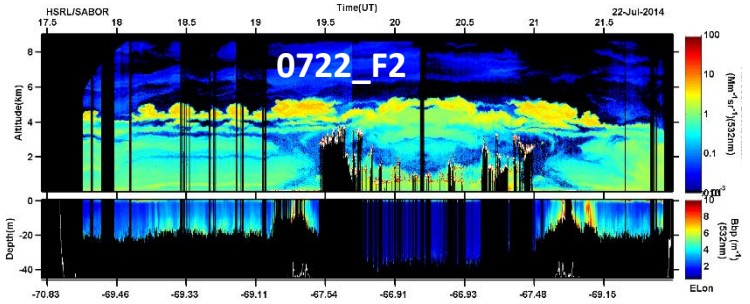
HSRL/SABOR
Time(UT)
22-Jul-2014
0722_F2
Altitude(km)
Depth(m)
Aerosol Backscatter (Mm^{-1}sr^{-1})(532nm)
Bbp (m^{-1}) (532nm)
ELon

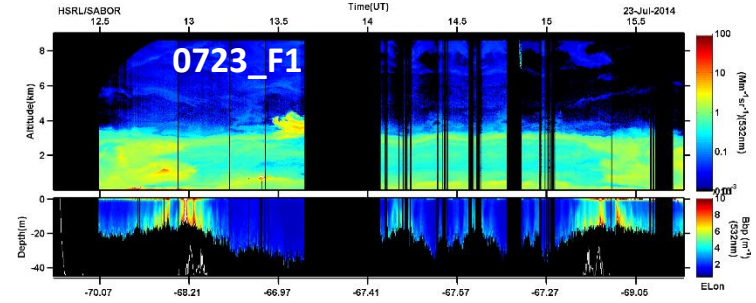
HSRL/SABOR
Time(UT)
23-Jul-2014
0723_F1
Altitude(km)
Depth(m)
Aerosol Backscatter (Mm^{-1}sr^{-1})(532nm)
Bbp (m^{-1}) (532nm)
ELon

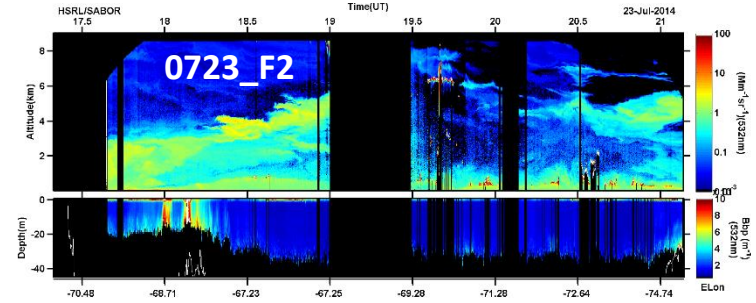
HSRL/SABOR
Time(UT)
23-Jul-2014
0723_F2
Altitude(km)
Depth(m)
Aerosol Backscatter (Mm^{-1}sr^{-1})(532nm)
Bbp (m^{-1}) (532nm)
ELon

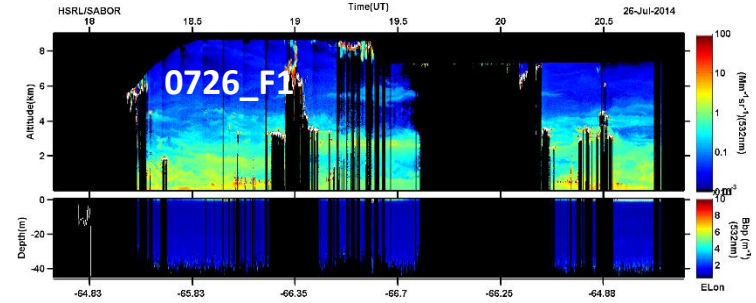
HSRL/SABOR
Time(UT)
26-Jul-2014
0726_F1
Altitude(km)
Depth(m)
Aerosol Backscatter (Mm^{-1}sr^{-1})(532nm)
Bbp (m^{-1}) (532nm)
ELon

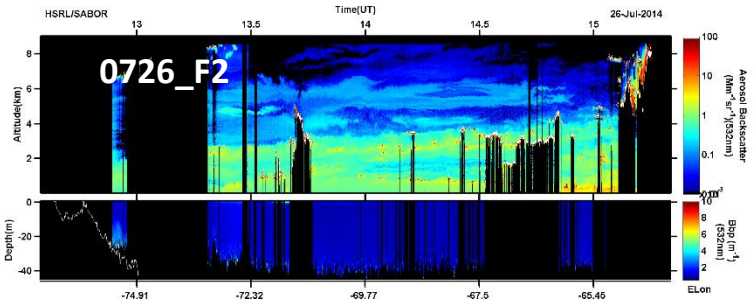
HSRL/SABOR
Time(UT)
26-Jul-2014
0726_F2
Altitude(km)
Depth(m)
Aerosol Backscatter (Mm^{-1}sr^{-1})(532nm)
Bbp (m^{-1}) (532nm)
ELon

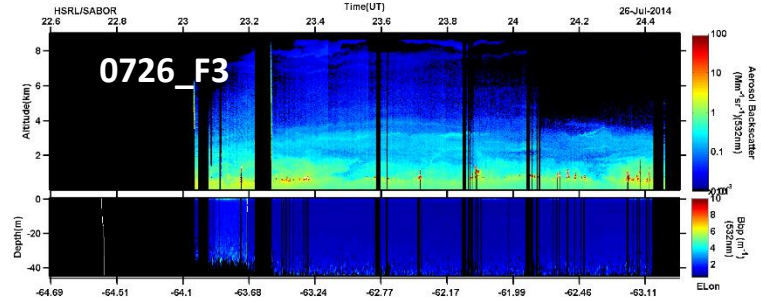
HSRL/SABOR
Time(UT)
26-Jul-2014
0726_F3
Altitude(km)
Depth(m)
Aerosol Backscatter (Mm^{-1}sr^{-1})(532nm)
Bbp (m^{-1}) (532nm)
ELon

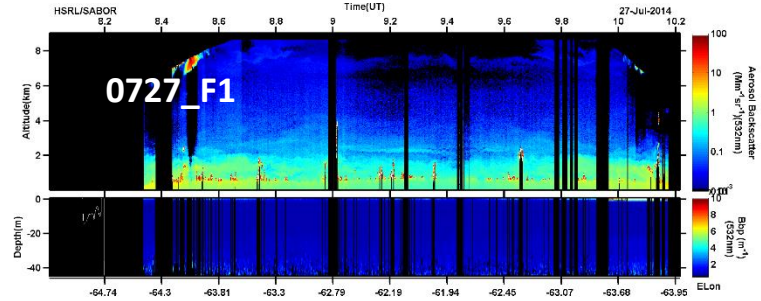
HSRL/SABOR
Time(UT)
27-Jul-2014
0727_F1
Altitude(km)
Depth(m)
Aerosol Backscatter (Mm^{-1}sr^{-1})(532nm)
Bbp (m^{-1}) (532nm)
ELon

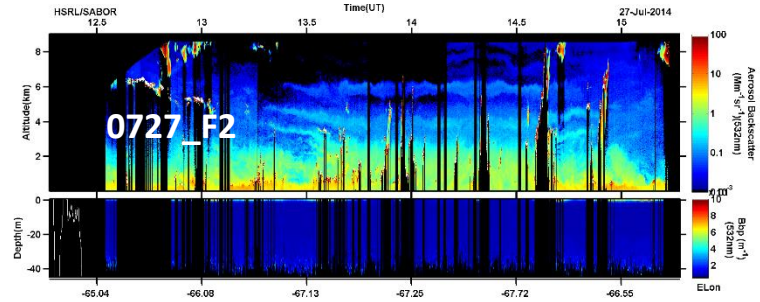
HSRL/SABOR
Time(UT)
27-Jul-2014
0727_F2
Altitude(km)
Depth(m)
Aerosol Backscatter (Mm^{-1}sr^{-1})(532nm)
Bbp (m^{-1}) (532nm)
ELon

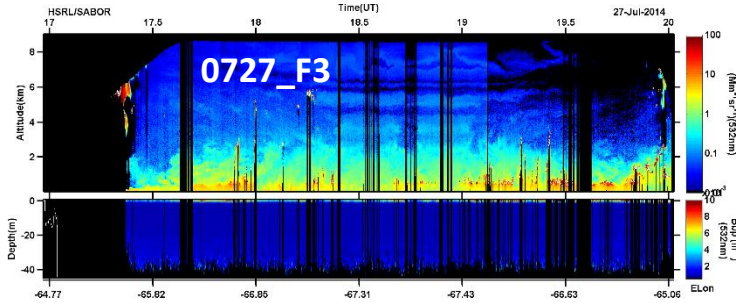
HSRL/SABOR
Time(UT)
27-Jul-2014
0727_F3
Altitude(km)
Depth(m)
ELon

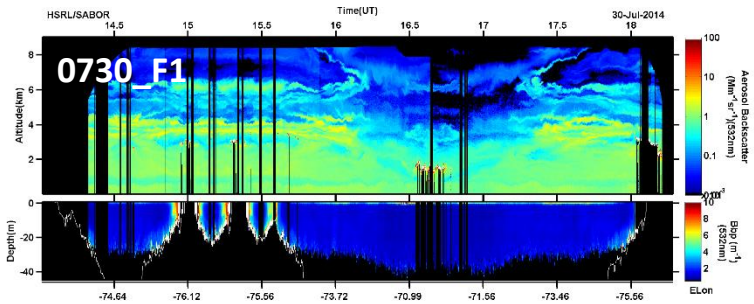
HSRL/SABOR
Time(UT)
30-Jul-2014
0730_F1
Altitude(km)
Depth(m)
ELon

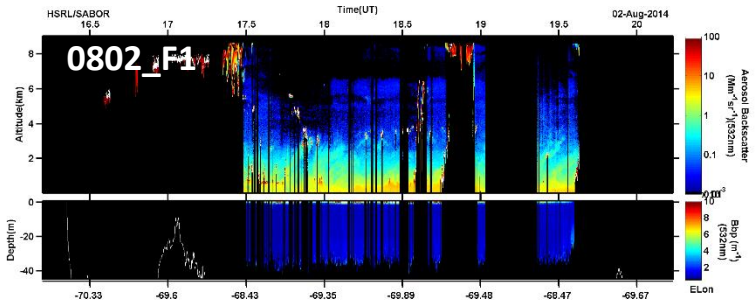
HSRL/SABOR
Time(UT)
02-Aug-2014
0802_F1
Altitude(km)
Depth(m)
ELon

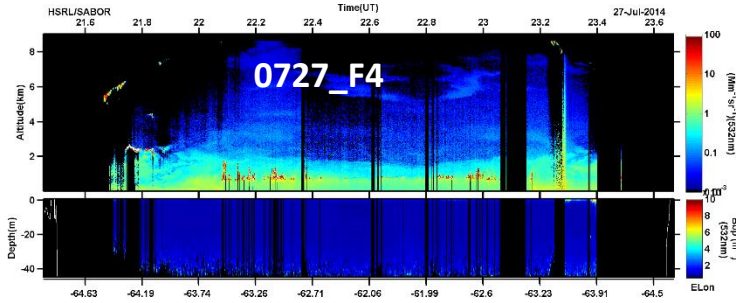
HSRL/SABOR
Time(UT)
27-Jul-2014
0727_F4
Altitude(km)
Depth(m)
ELon

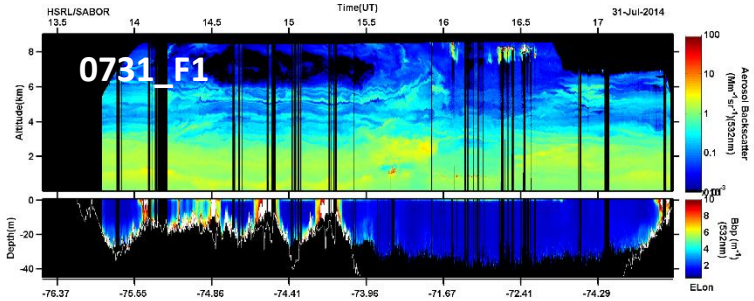
HSRL/SABOR
Time(UT)
31-Jul-2014
0731_F1
Altitude(km)
Depth(m)
ELon

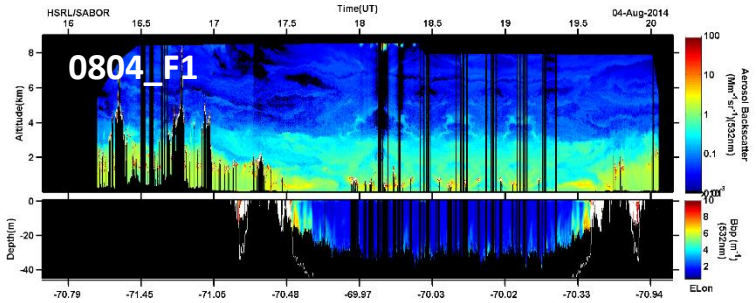
HSRL/SABOR
Time(UT)
04-Aug-2014
0804_F1
Altitude(km)
Depth(m)
ELon

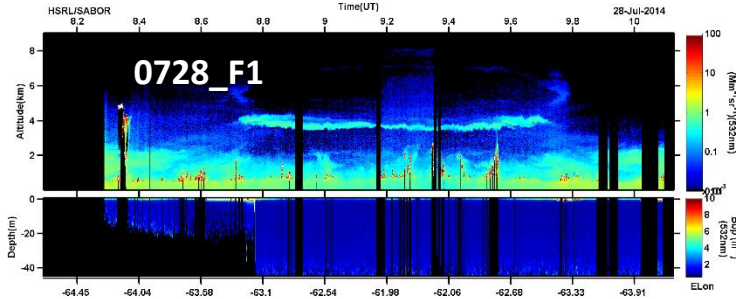
HSRL/SABOR
Time(UT)
28-Jul-2014
0728_F1
Altitude(km)
Depth(m)
ELon

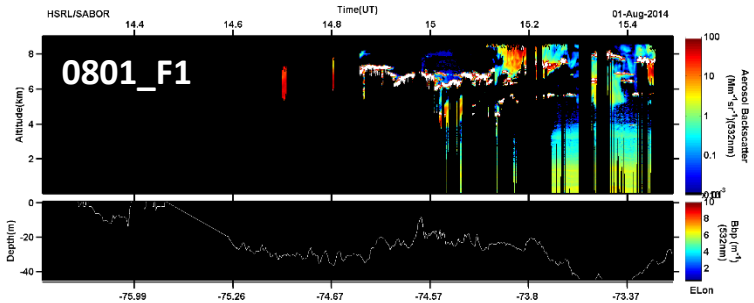
HSRL/SABOR
Time(UT)
01-Aug-2014
0801_F1
Altitude(km)
Depth(m)
ELon

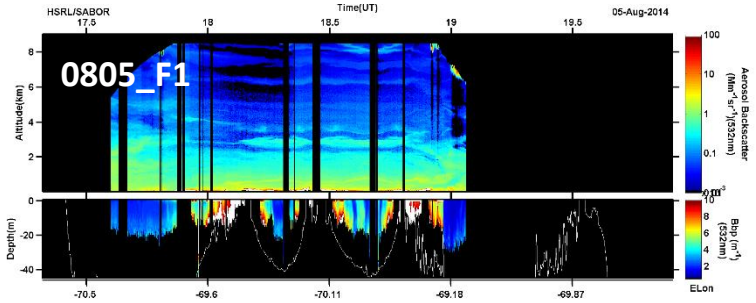
HSRL/SABOR
Time(UT)
05-Aug-2014
0805_F1
Altitude(km)
Depth(m)
ELon

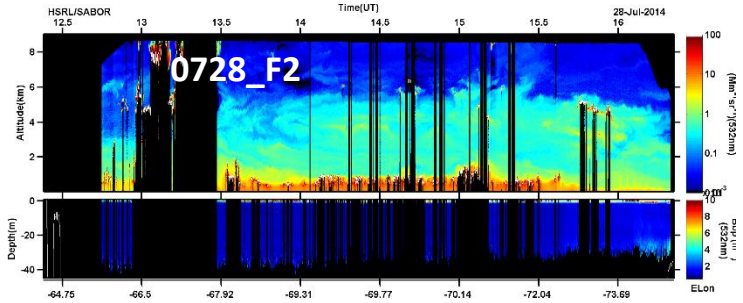
HSRL/SABOR
Time(UT)
28-Jul-2014
0728_F2
Altitude(km)
Depth(m)
ELon

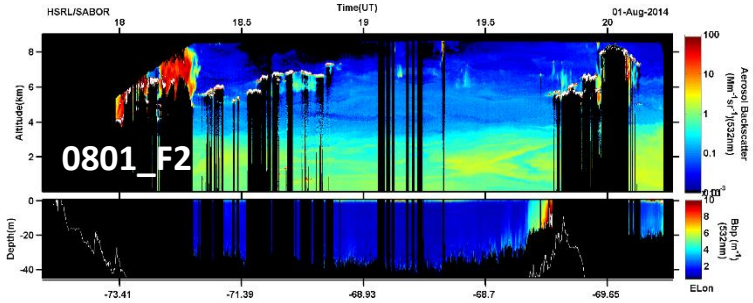
HSRL/SABOR
Time(UT)
01-Aug-2014
0801_F2
Altitude(km)
Depth(m)
ELon

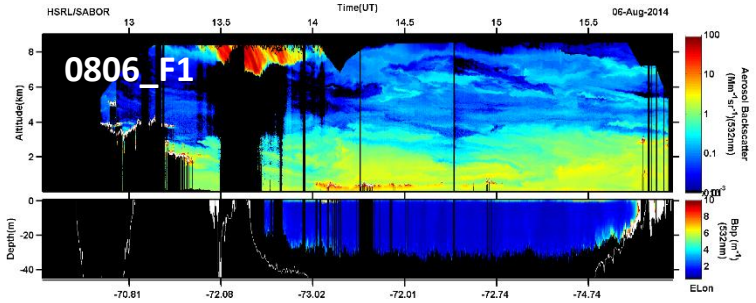
HSRL/SABOR
Time(UT)
06-Aug-2014
0806_F1
Altitude(km)
Depth(m)
ELon